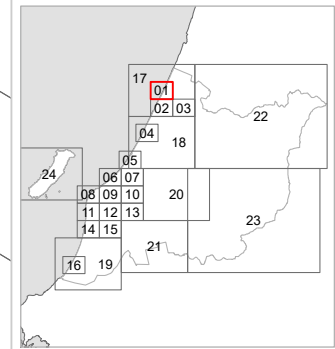
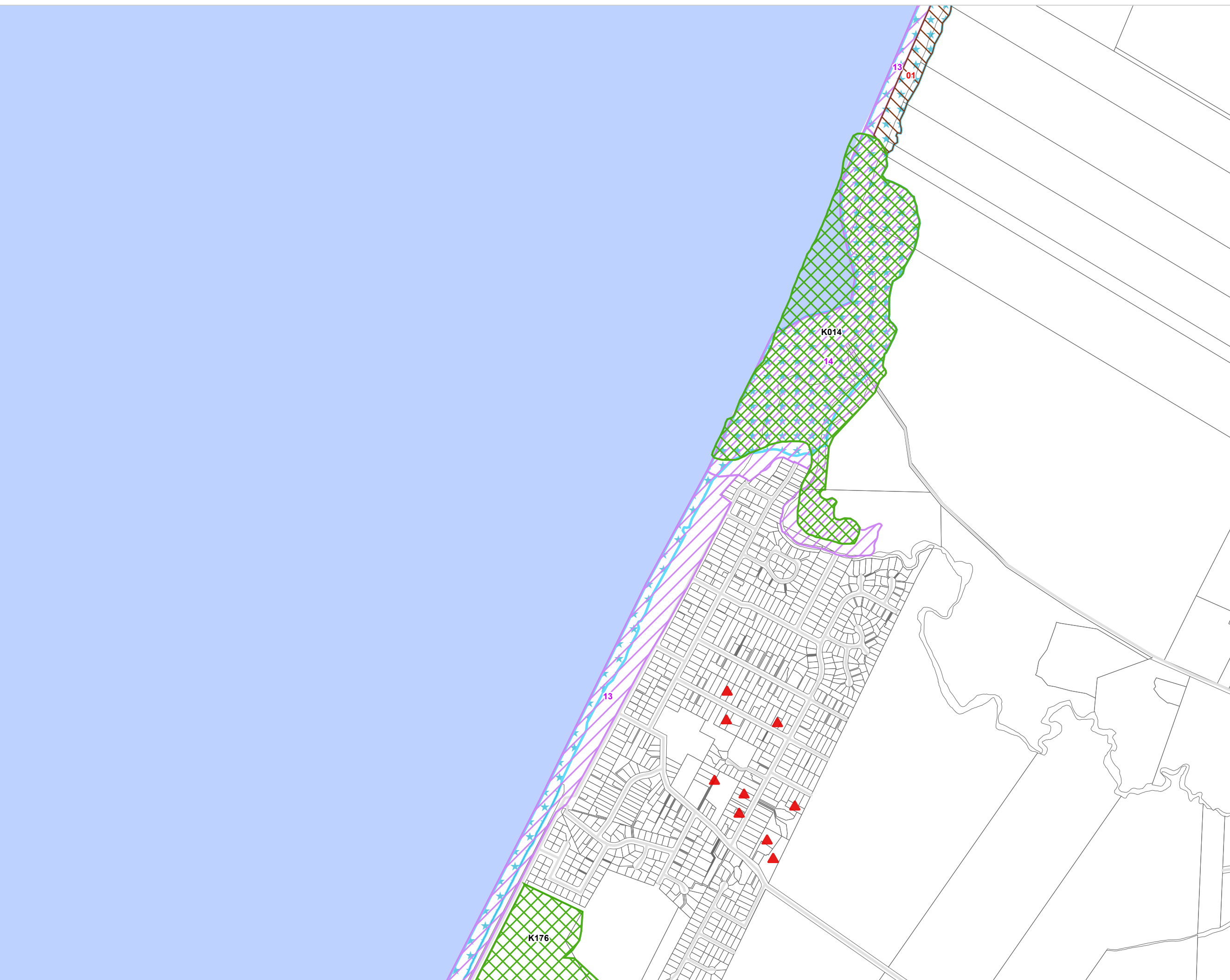


**DISTRICT PLAN**  
**Map 01**  
**Natural Features**



- Natural Environment Values**
- Key Indigenous Trees
  - Ecological Sites
  - Outstanding Natural Features and Landscapes
  - Special Amenity Landscapes
  - Areas of High Natural Character
- Context**
- Roads
  - Land Parcel
  - Sea / River Corridors

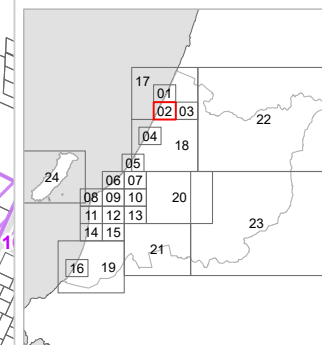


Operative Date: Sept 2023

Scale: 1:11,000 / A3  
0 0.1 0.2 Km



**DISTRICT PLAN**  
**Map 02**  
**Natural Features**

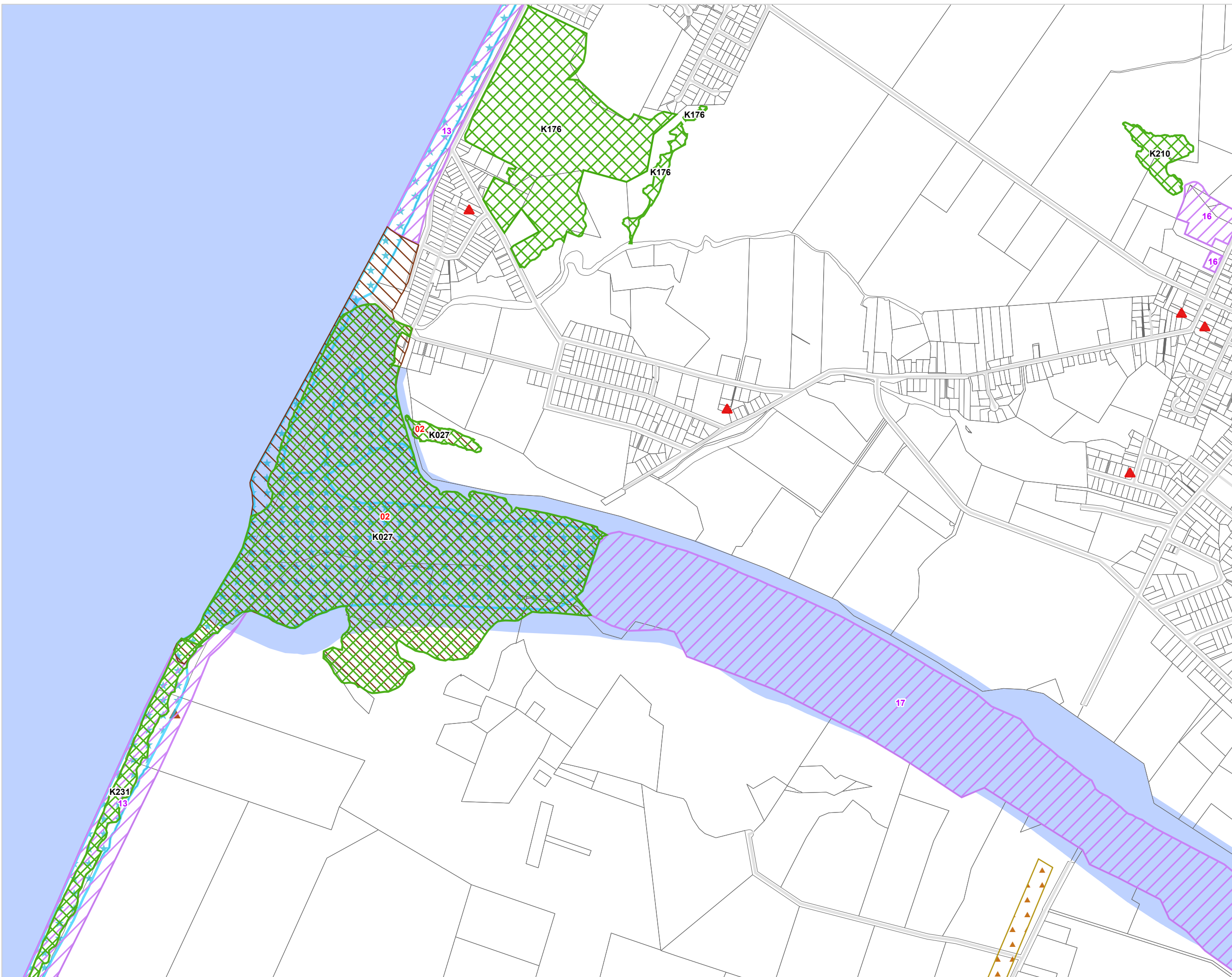


**Natural Environment Values**

- Key Indigenous Trees
- Geological Site
- Geological Area
- Ecological Sites
- Outstanding Natural Features and Landscapes
- Special Amenity Landscapes
- Areas of High Natural Character

**Context**

- Roads
- Land Parcel
- Sea / River Corridors

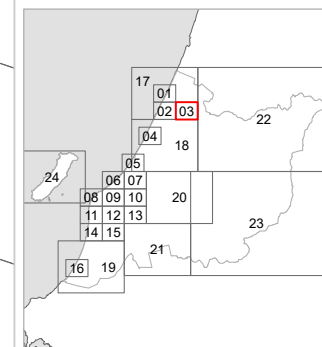


Operative Date: Sept 2023

Scale: 1:11,000 / A3  
0 0.1 0.2 Km







**Natural Environment Values**

▲ Key Indigenous Trees

▨ Ecological Sites

▨ Special Amenity Landscapes

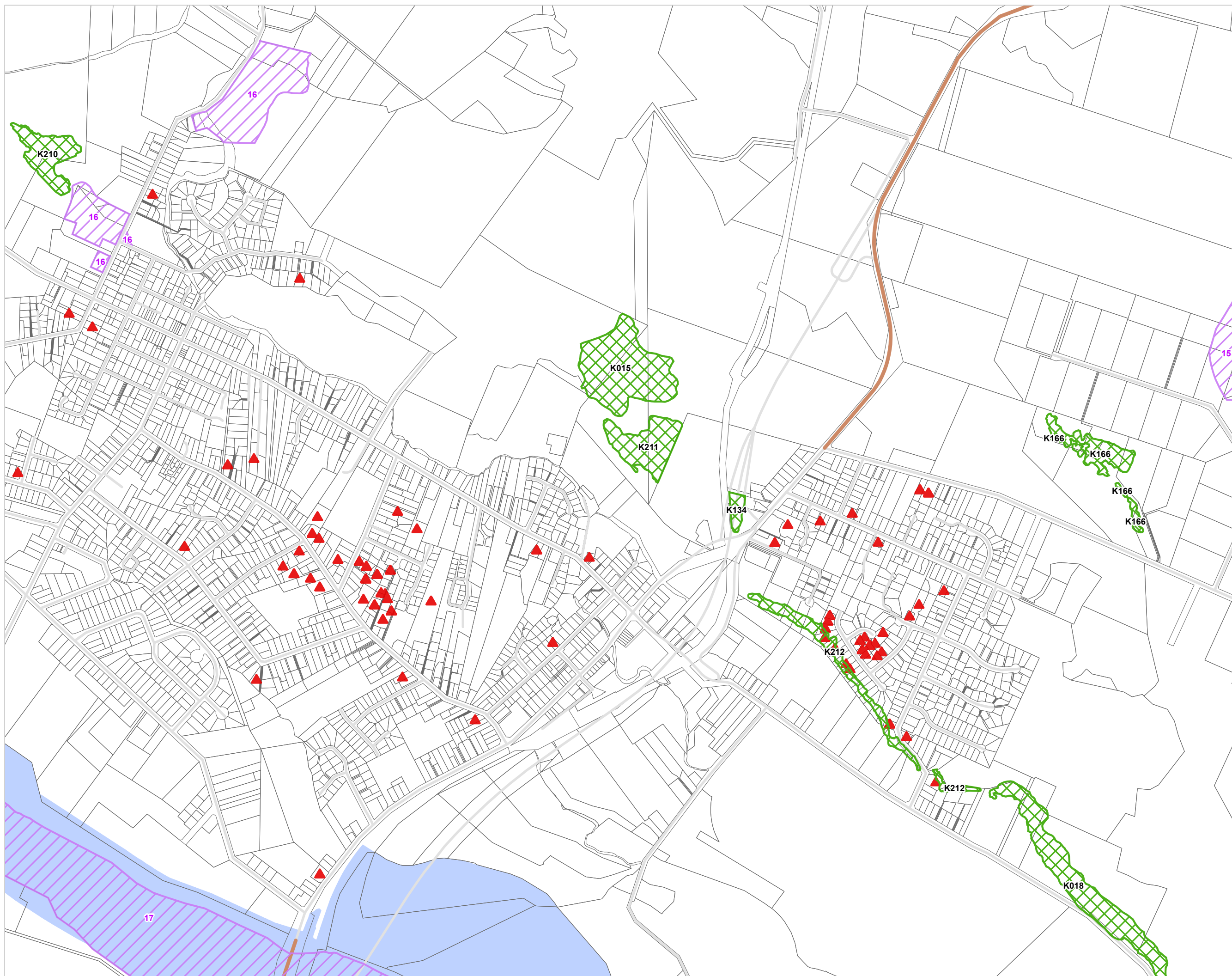
**Context**

— Main Roads

— Roads

▭ Land Parcel

▭ Sea / River Corridors



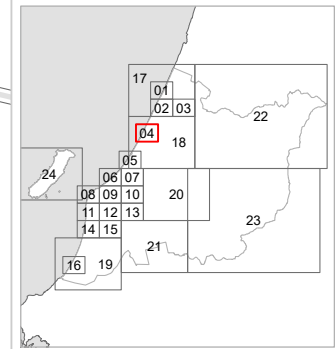
Operative Date: Sept 2023







Scale: 1:11,000 / A3

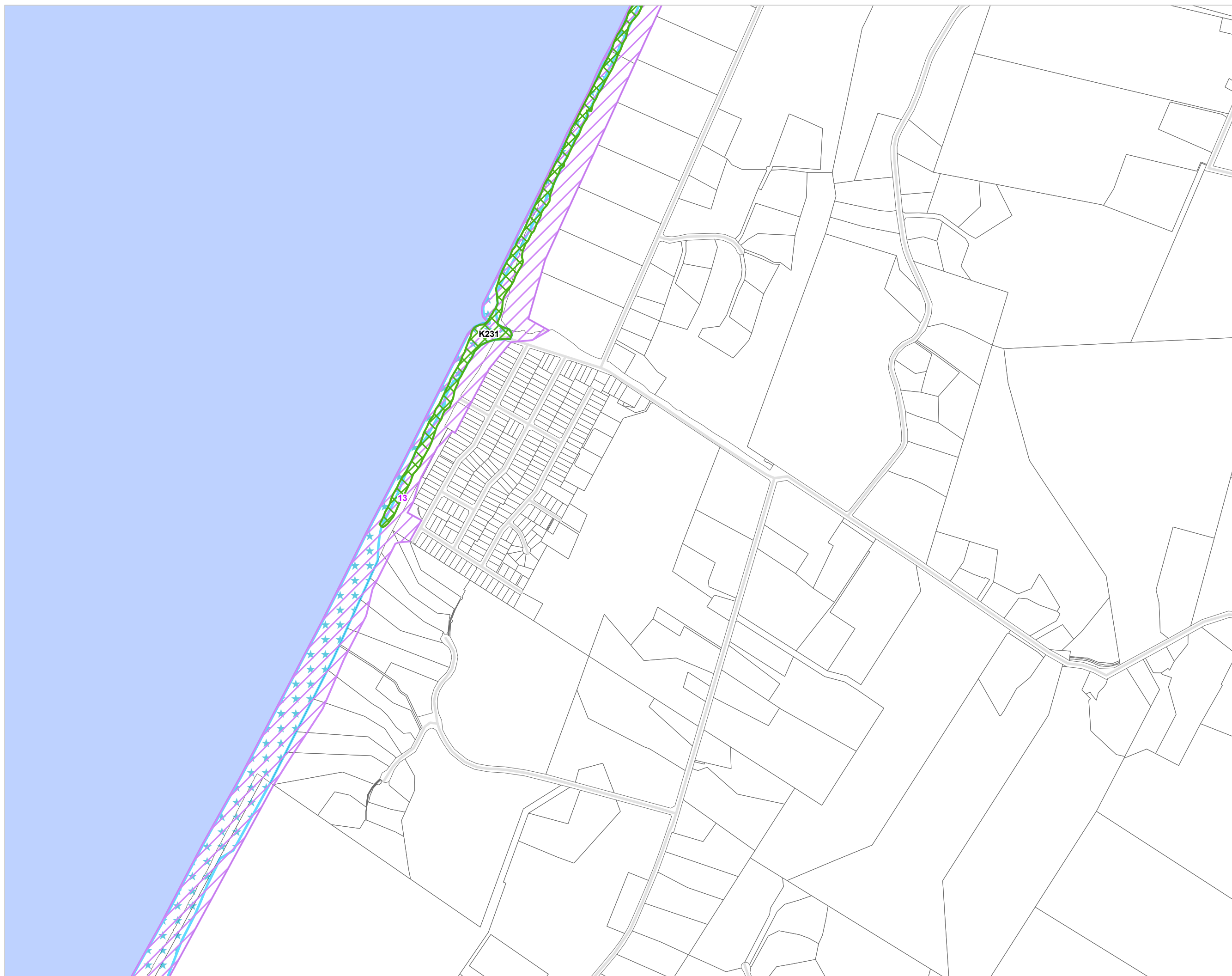
0 0.1 0.2 Km



**DISTRICT PLAN**  
**Map 04**  
**Natural Features**




- Natural Environment Values**
-  Ecological Sites
  -  Special Amenity Landscapes
  -  Areas of High Natural Character
- Context**
-  Roads
  -  Land Parcel
  -  Sea / River Corridors



Operative Date: Sept 2023

Scale: 1:11,000 / A3

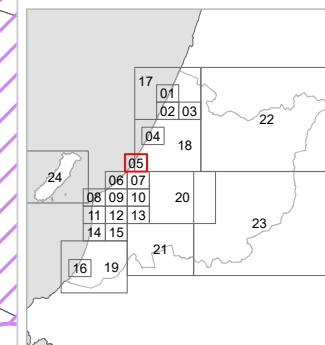


0 0.1 0.2 Km




N



**DISTRICT PLAN**  
**Map 05**  
**Natural Features**

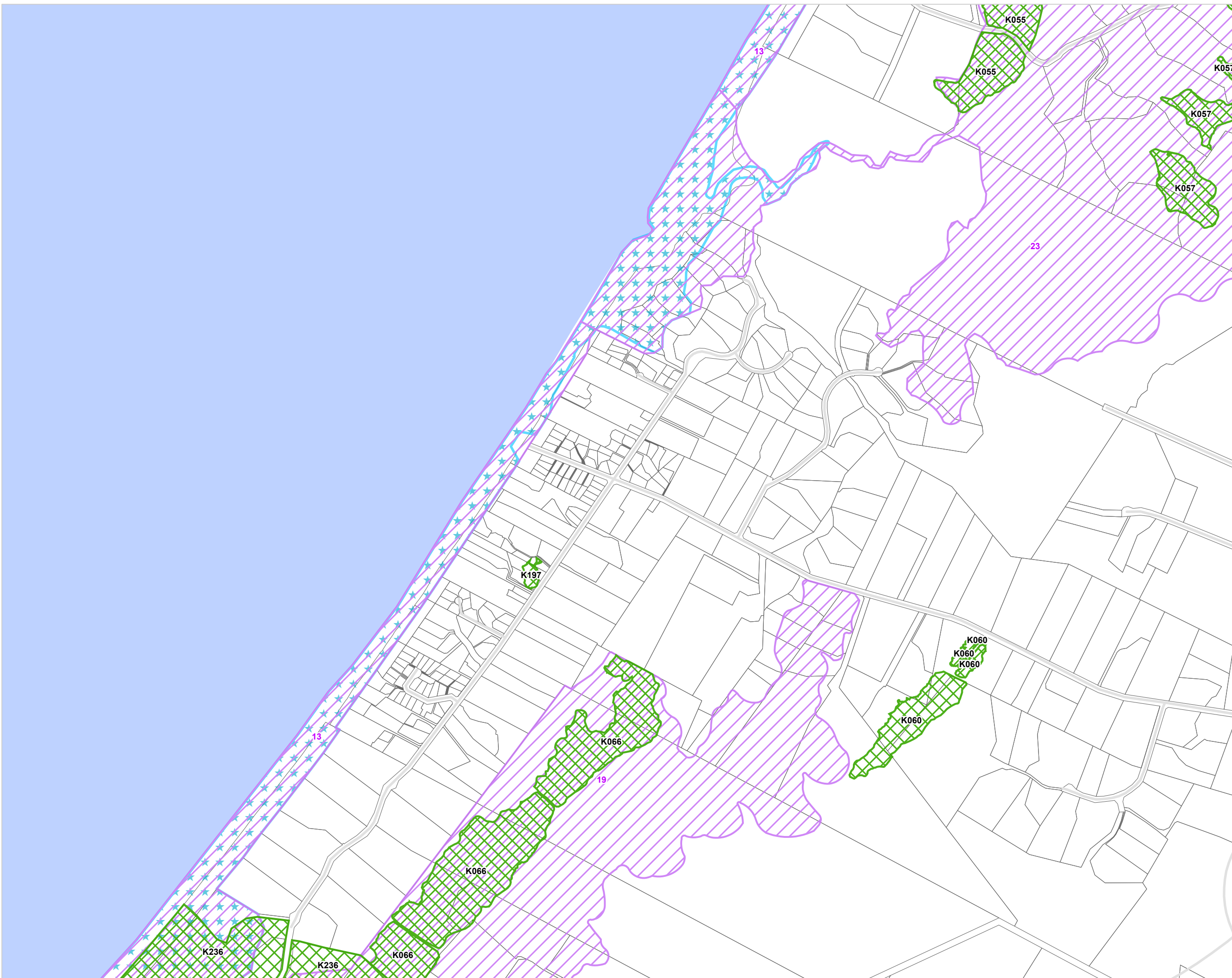


**Natural Environment Values**

-  Ecological Sites
-  Special Amenity Landscapes
-  Areas of High Natural Character

**Context**

-  Roads
-  Land Parcel
-  Sea / River Corridors

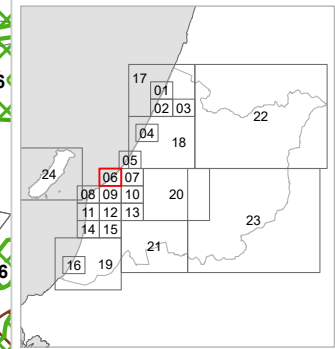


Operative Date: Sept 2023

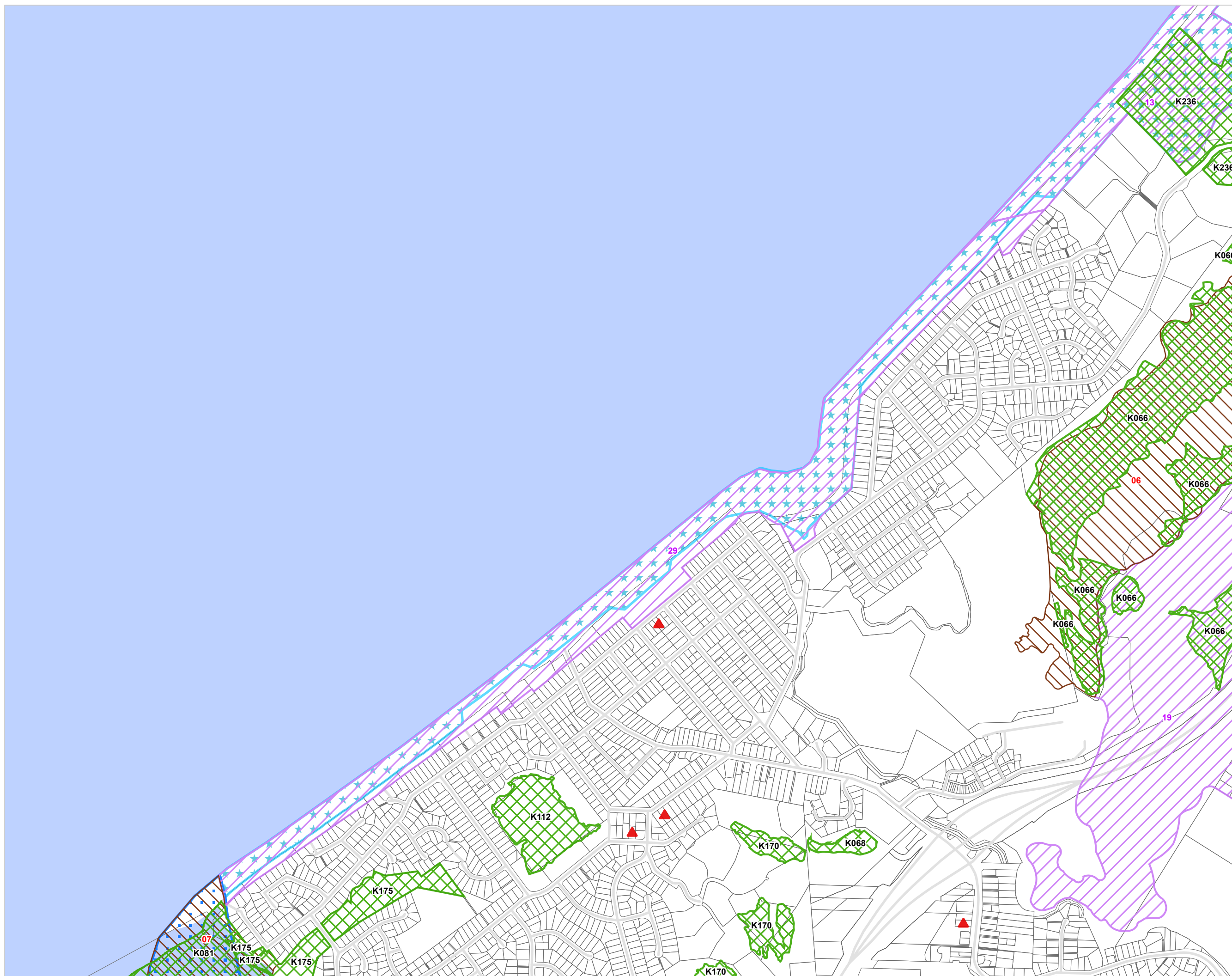
Scale: 1:11,000 / A3  
0 0.1 0.2 Km



**DISTRICT PLAN**  
**Map 06**  
**Natural Features**



- Natural Environment Values**
- Key Indigenous Trees
  - Ecological Sites
  - Outstanding Natural Features and Landscapes
  - Special Amenity Landscapes
  - Area of Outstanding Natural Character
  - Areas of High Natural Character
- Context**
- Roads
  - Land Parcel
  - Sea / River Corridors



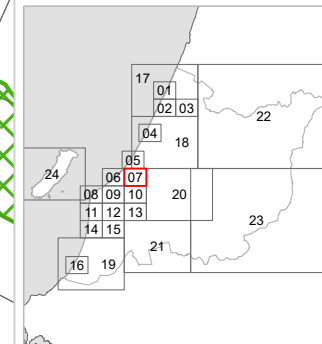
Operative Date: Sept 2023

Scale: 1:11,000 / A3  
0 0.1 0.2 Km





**DISTRICT PLAN**  
**Map 07**  
**Natural Features**

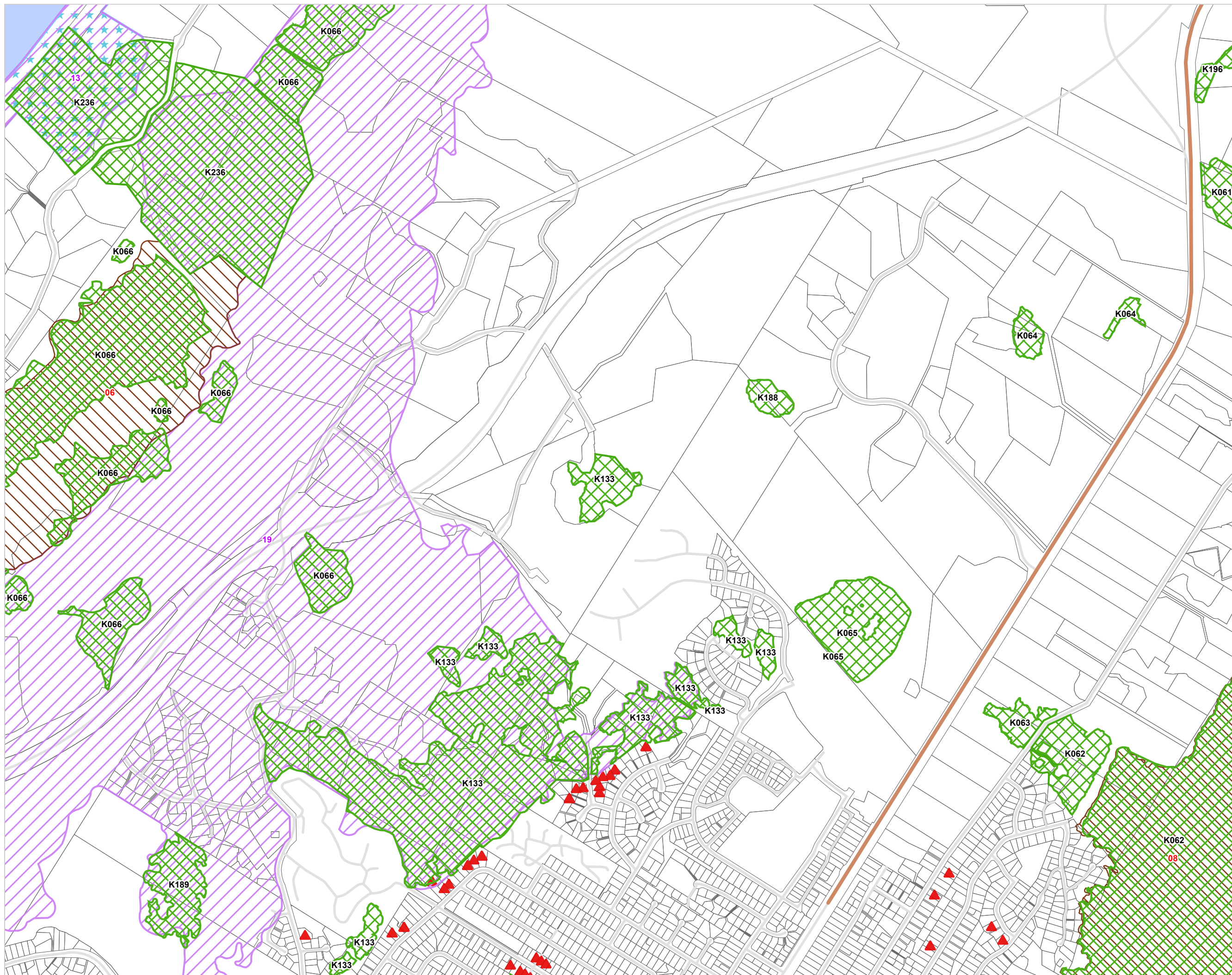


**Natural Environment Values**

- Key Indigenous Trees
- Ecological Sites
- Outstanding Natural Features and Landscapes
- Special Amenity Landscapes
- Areas of High Natural Character

**Context**

- Main Roads
- Roads
- Land Parcel
- Sea / River Corridors



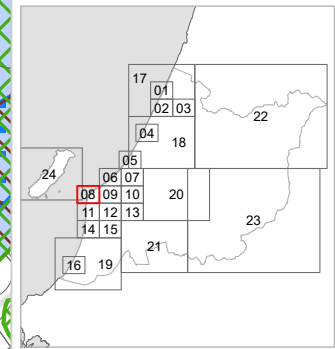
Operative Date: Sept 2023










Scale: 1:11,000 / A3  
0 0.1 0.2 Km

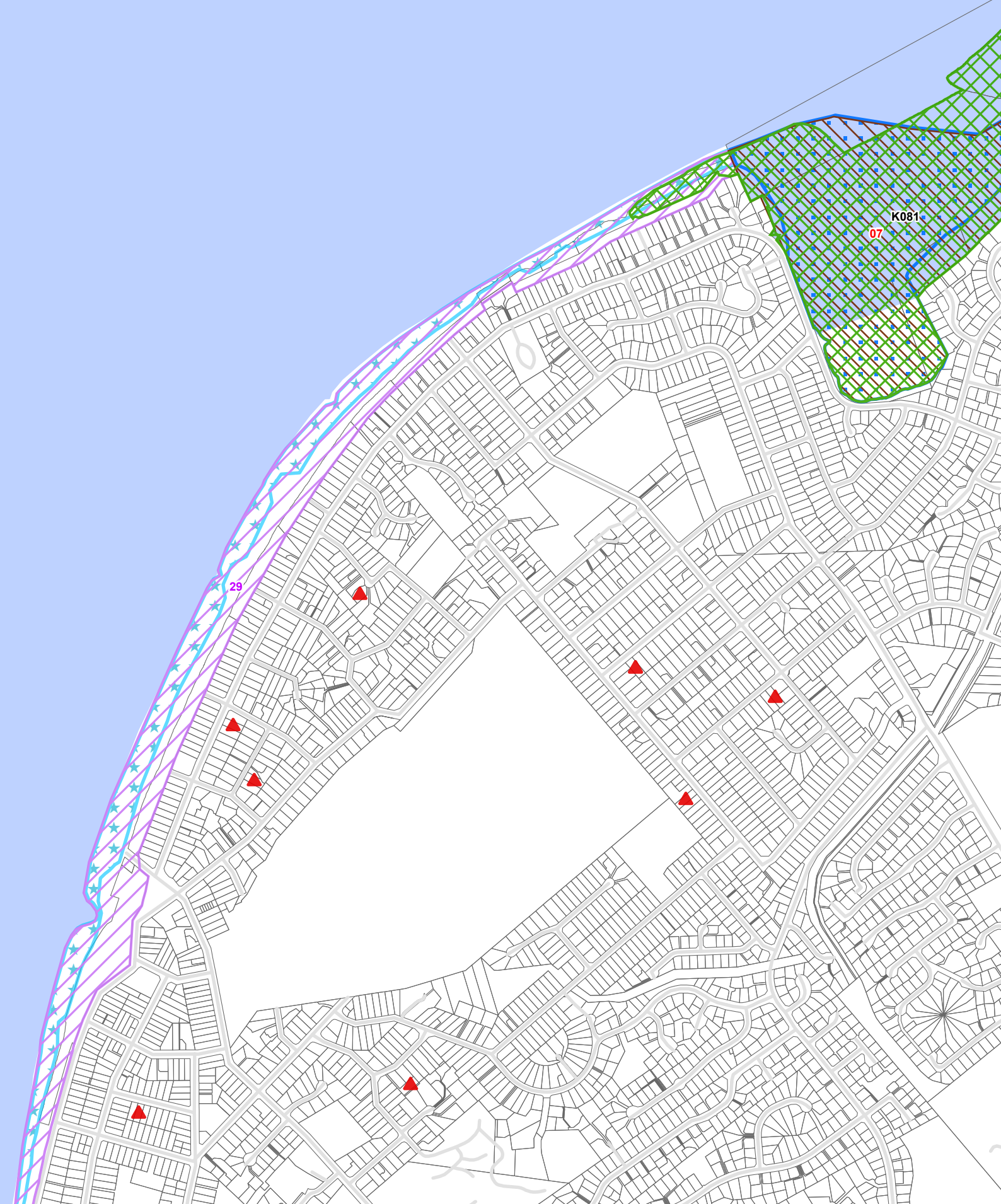




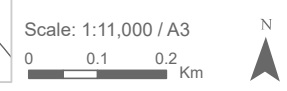
**DISTRICT PLAN**  
**Map 08**  
**Natural Features**



- Natural Environment Values**
-  Key Indigenous Trees
  -  Ecological Sites
  -  Outstanding Natural Features and Landscapes
  -  Special Amenity Landscapes
  -  Area of Outstanding Natural Character
  -  Areas of High Natural Character
- Context**
-  Roads
  -  Land Parcel
  -  Sea / River Corridors

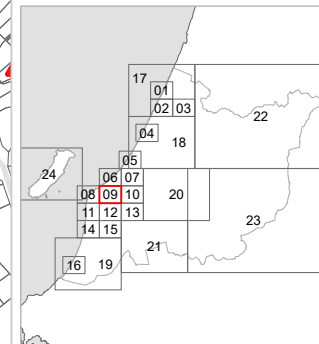


Operative Date: Sept 2023













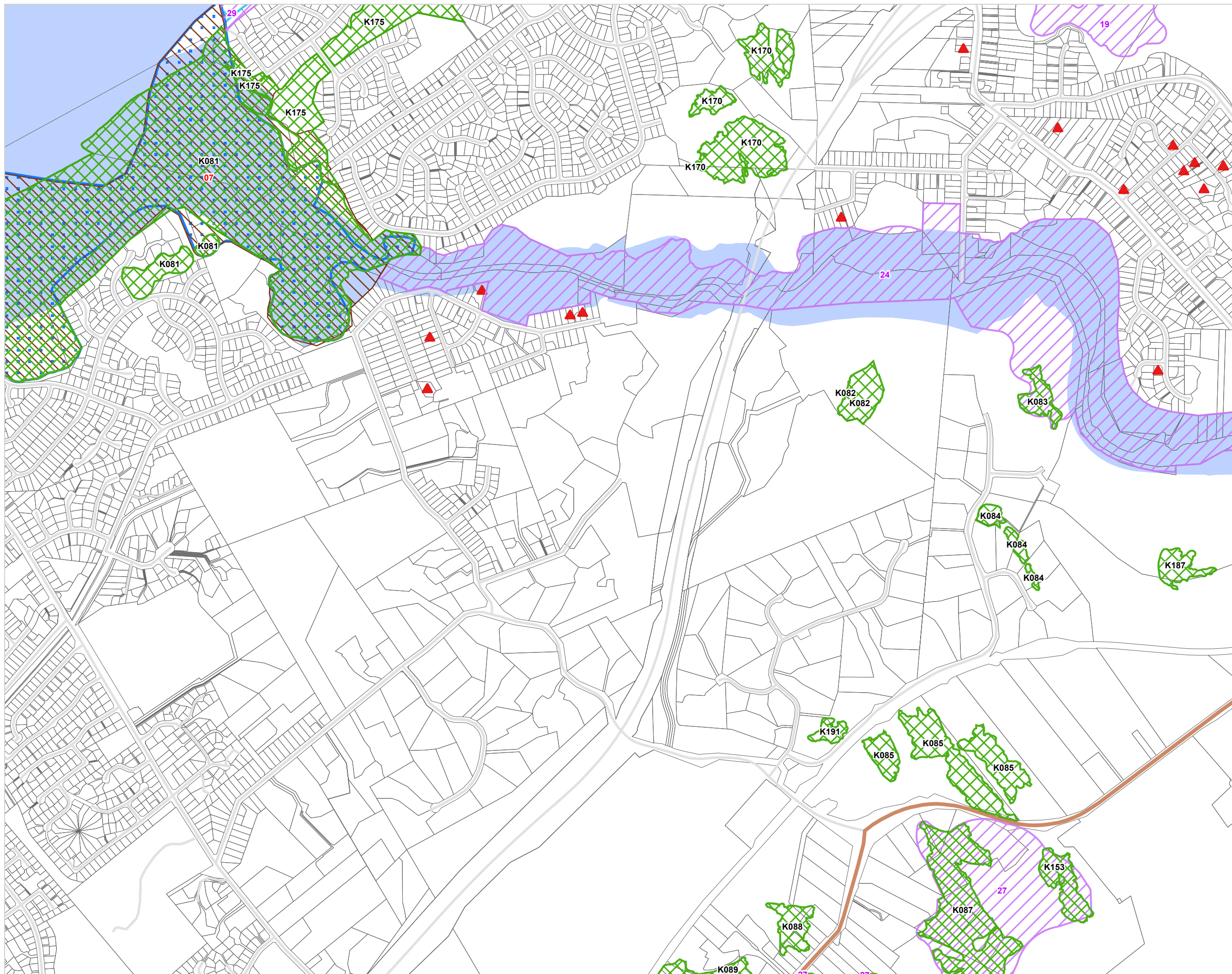


**DISTRICT PLAN**  
**Map 09**  
**Natural Features**



**Natural Environment Values**

-  Key Indigenous Trees
  -  Ecological Sites
  -  Outstanding Natural Features and Landscapes
  -  Special Amenity Landscapes
  -  Area of Outstanding Natural Character
  -  Areas of High Natural Character
- Context**
-  Main Roads
  -  Roads
  -  Land Parcel
  -  Sea / River Corridors



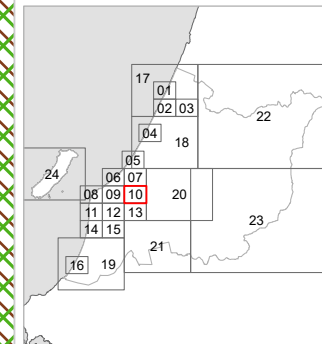
Operative Date: Sept 2023

Scale: 1:11,000 / A3  
0 0.1 0.2 Km





**DISTRICT PLAN**  
**Map 10**  
**Natural Features**

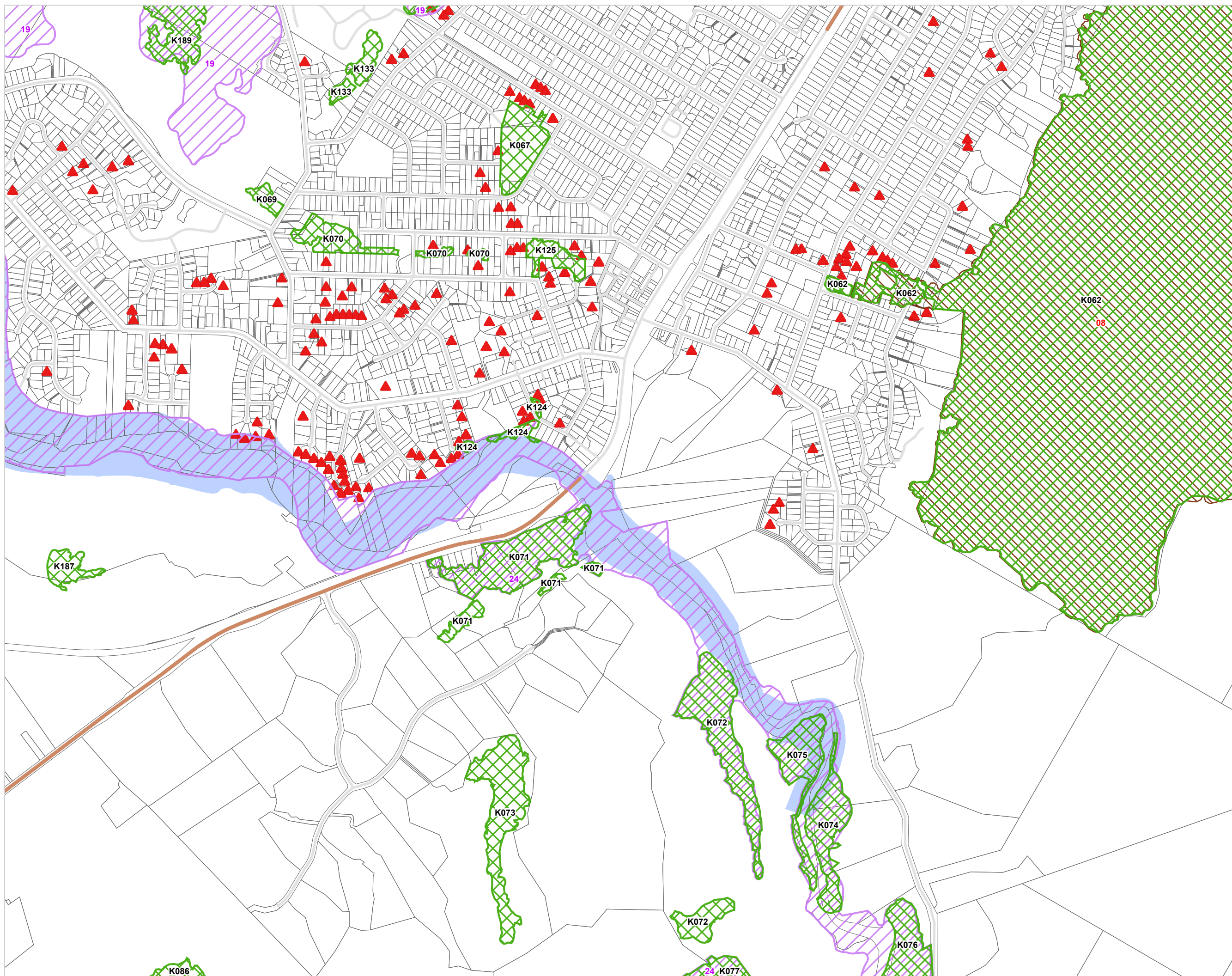


**Natural Environment Values**

- Key Indigenous Trees
- Ecological Sites
- Outstanding Natural Features and Landscapes
- Special Amenity Landscapes

**Context**

- Main Roads
- Roads
- Land Parcel
- Sea / River Corridors



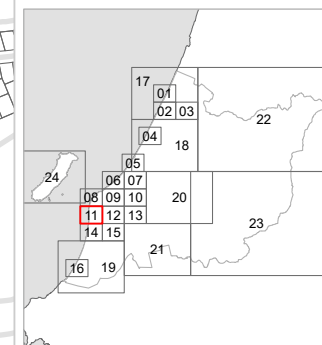
Operative Date: Sept 2023

Scale: 1:11,000 / A3











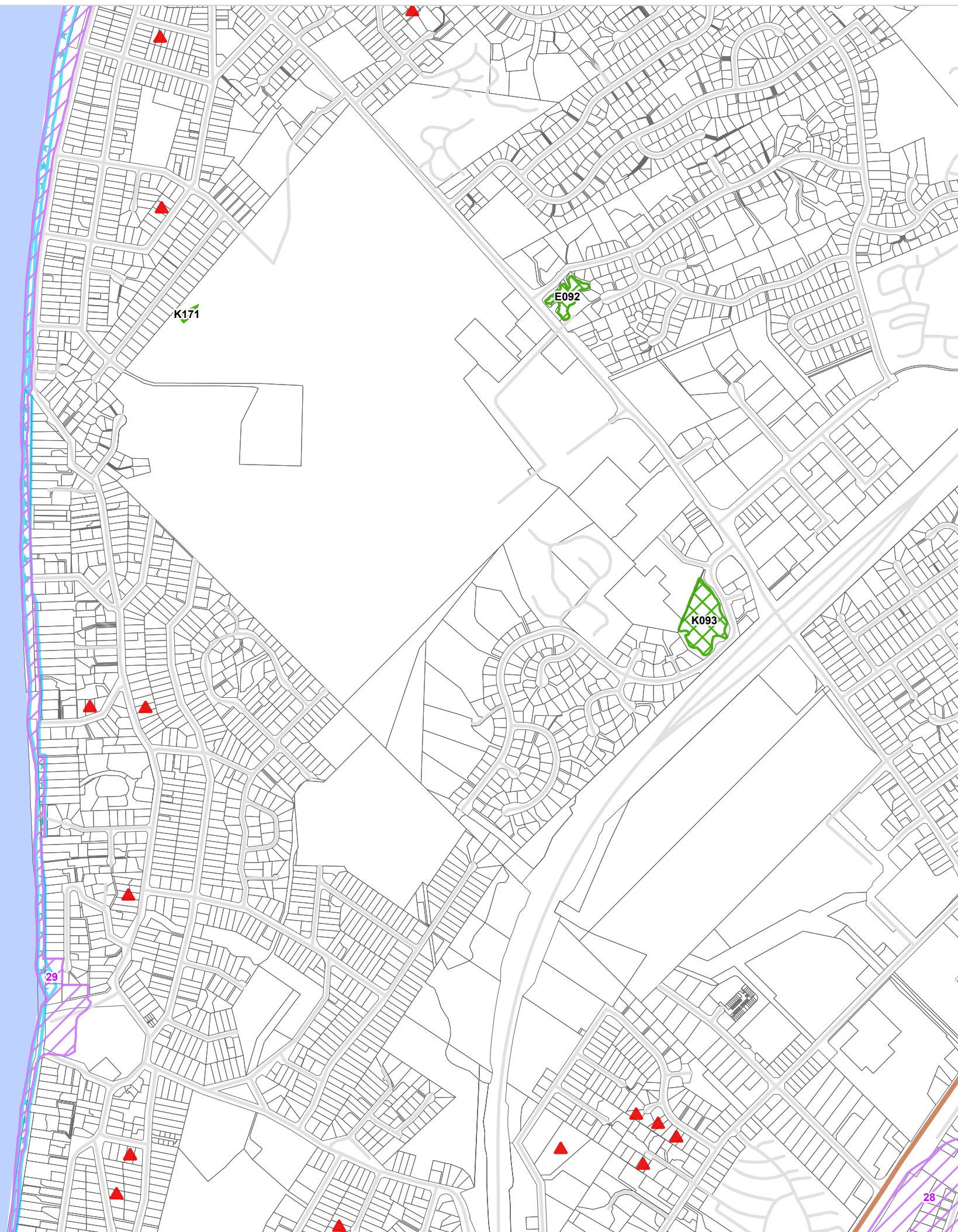


**DISTRICT PLAN**  
**Map 11**  
**Natural Features**



**Natural Environment Values**

-  Key Indigenous Trees
  -  Ecological Sites
  -  Special Amenity Landscapes
  -  Areas of High Natural Character
- Context**
-  Main Roads
  -  Roads
  -  Land Parcel
  -  Sea / River Corridors



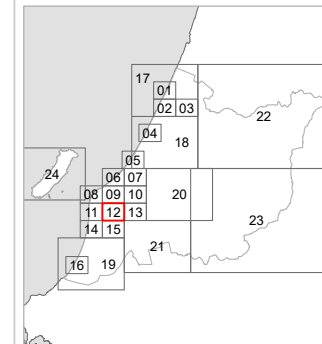
Operative Date: Sept 2023

Scale: 1:11,000 / A3  
0 0.1 0.2 Km





**DISTRICT PLAN**  
**Map 12**  
**Natural Features**

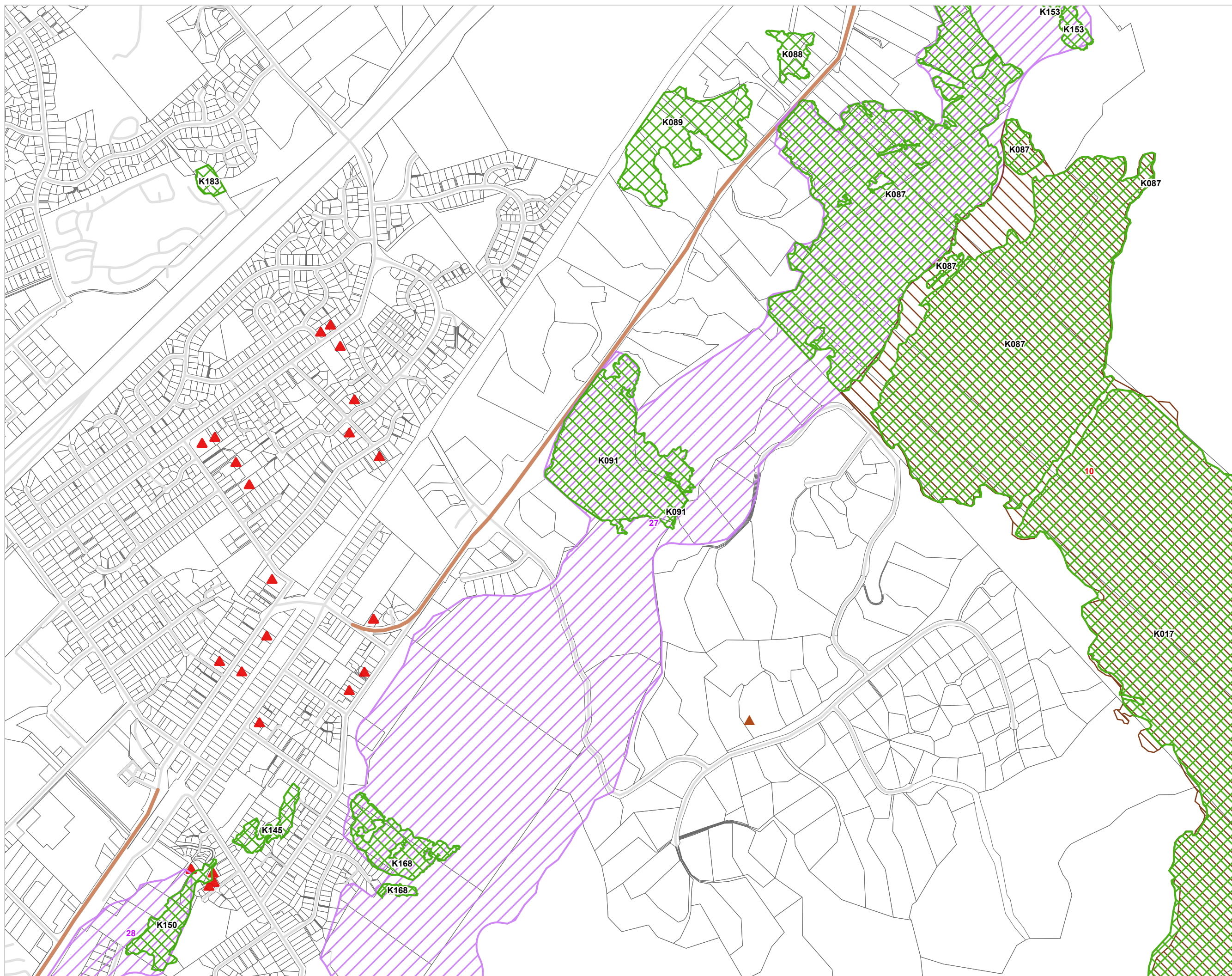


**Natural Environment Values**

- Key Indigenous Trees
- Geological Site
- Ecological Sites
- Outstanding Natural Features and Landscapes
- Special Amenity Landscapes

**Context**

- Main Roads
- Roads
- Land Parcel



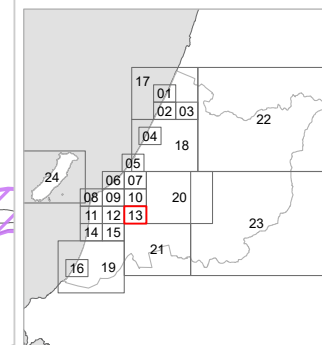
Operative Date: Sept 2023

Scale: 1:11,000 / A3








**DISTRICT PLAN**  
**Map 13**  
**Natural Features**

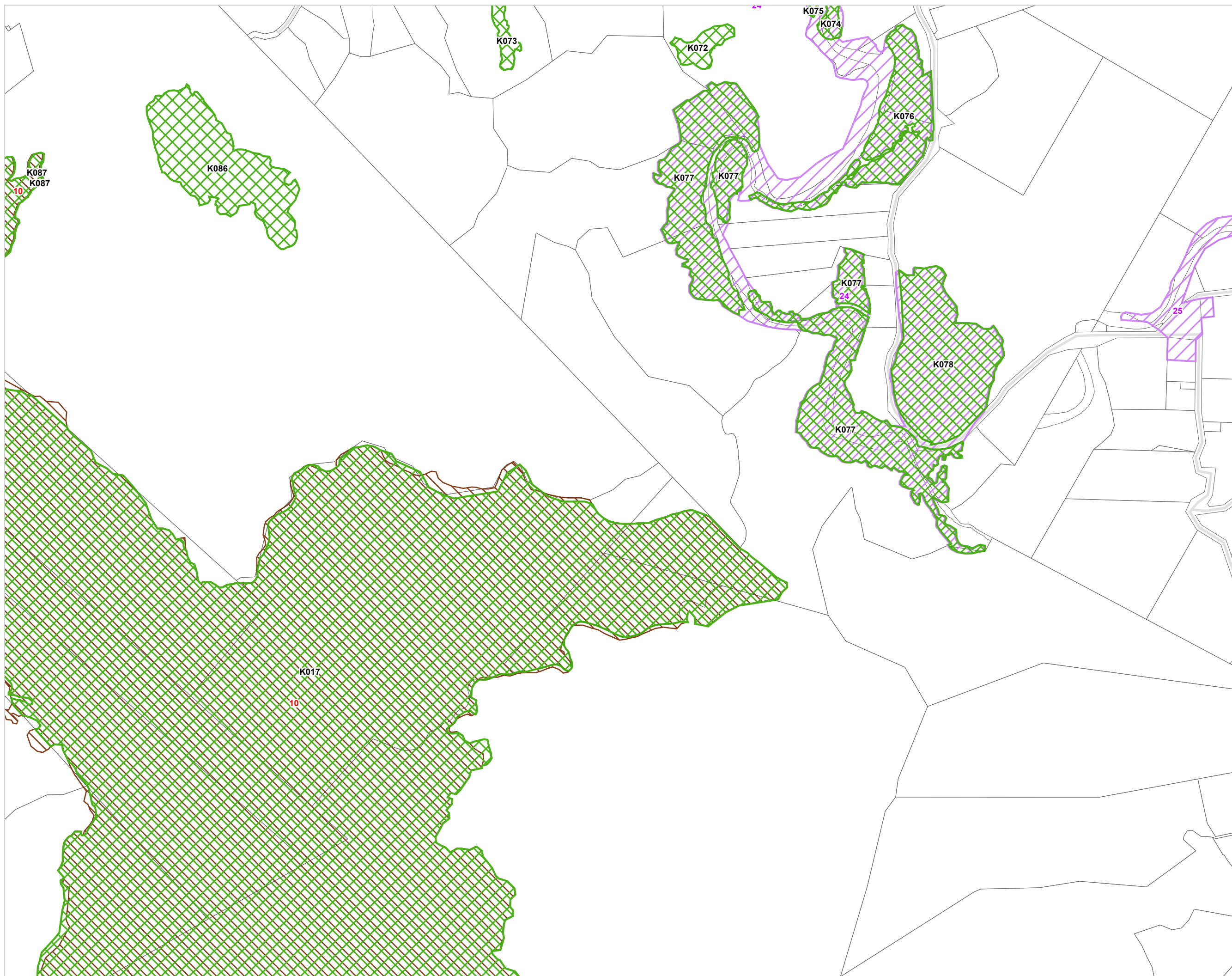


**Natural Environment Values**

-  Ecological Sites
-  Outstanding Natural Features and Landscapes
-  Special Amenity Landscapes

**Context**

-  Roads
-  Land Parcel



Operative Date: Sept 2023

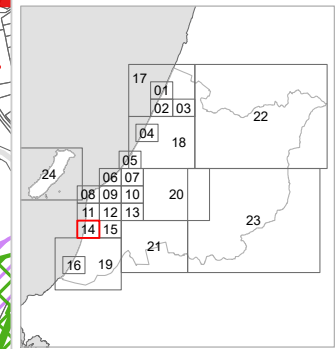
Scale: 1:11,000 / A3










0 0.1 0.2 Km

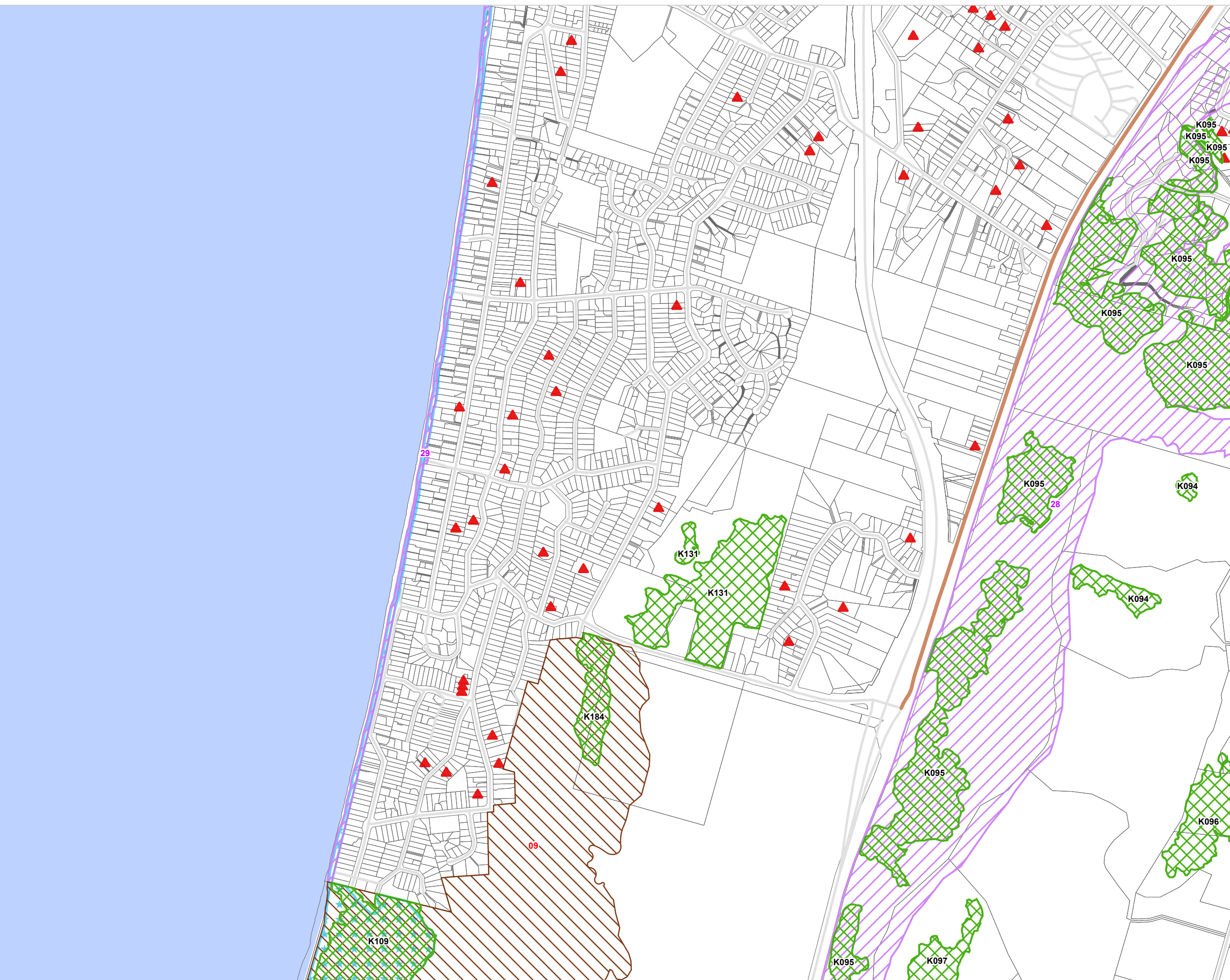




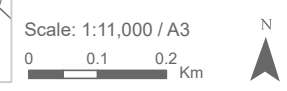
**DISTRICT PLAN**  
**Map 14**  
**Natural Features**



- Natural Environment Values**
-  Key Indigenous Trees
  -  Ecological Sites
  -  Outstanding Natural Features and Landscapes
  -  Special Amenity Landscapes
  -  Areas of High Natural Character
- Context**
-  Main Roads
  -  Roads
  -  Land Parcel
  -  Sea / River Corridors

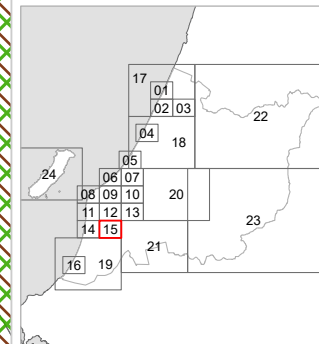


Operative Date: Sept 2023









**DISTRICT PLAN**  
**Map 15**  
**Natural Features**

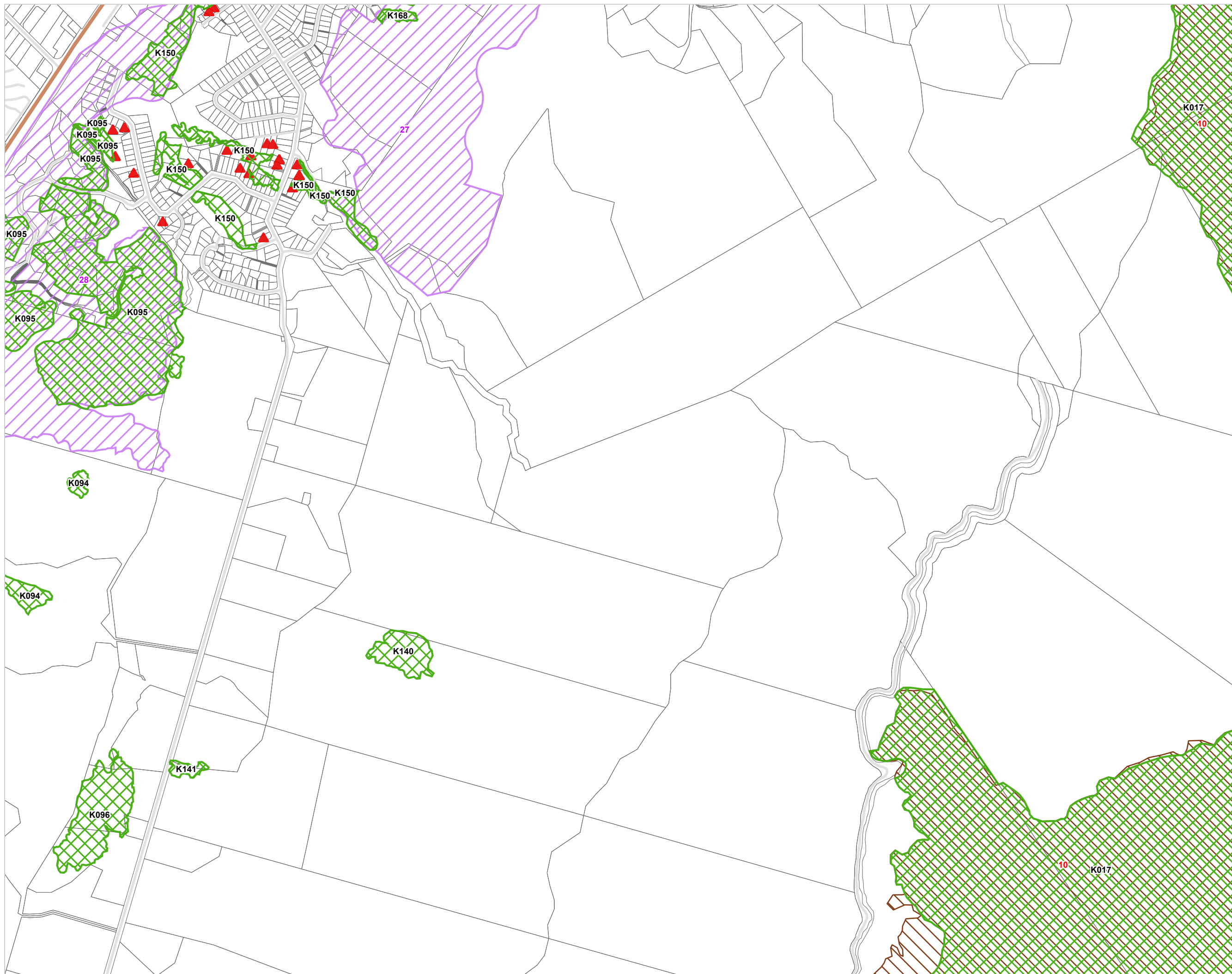


Natural Environment Values

-  Key Indigenous Trees
-  Ecological Sites
-  Outstanding Natural Features and Landscapes
-  Special Amenity Landscapes

Context

-  Main Roads
-  Roads
-  Land Parcel

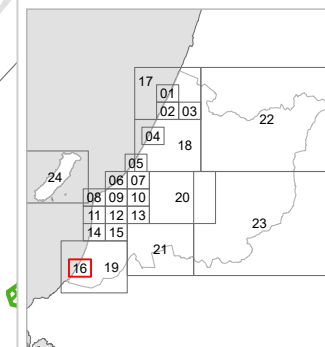


Operative Date: Sept 2023

Scale: 1:11,000 / A3



**DISTRICT PLAN**  
**Map 16**  
**Natural Features**

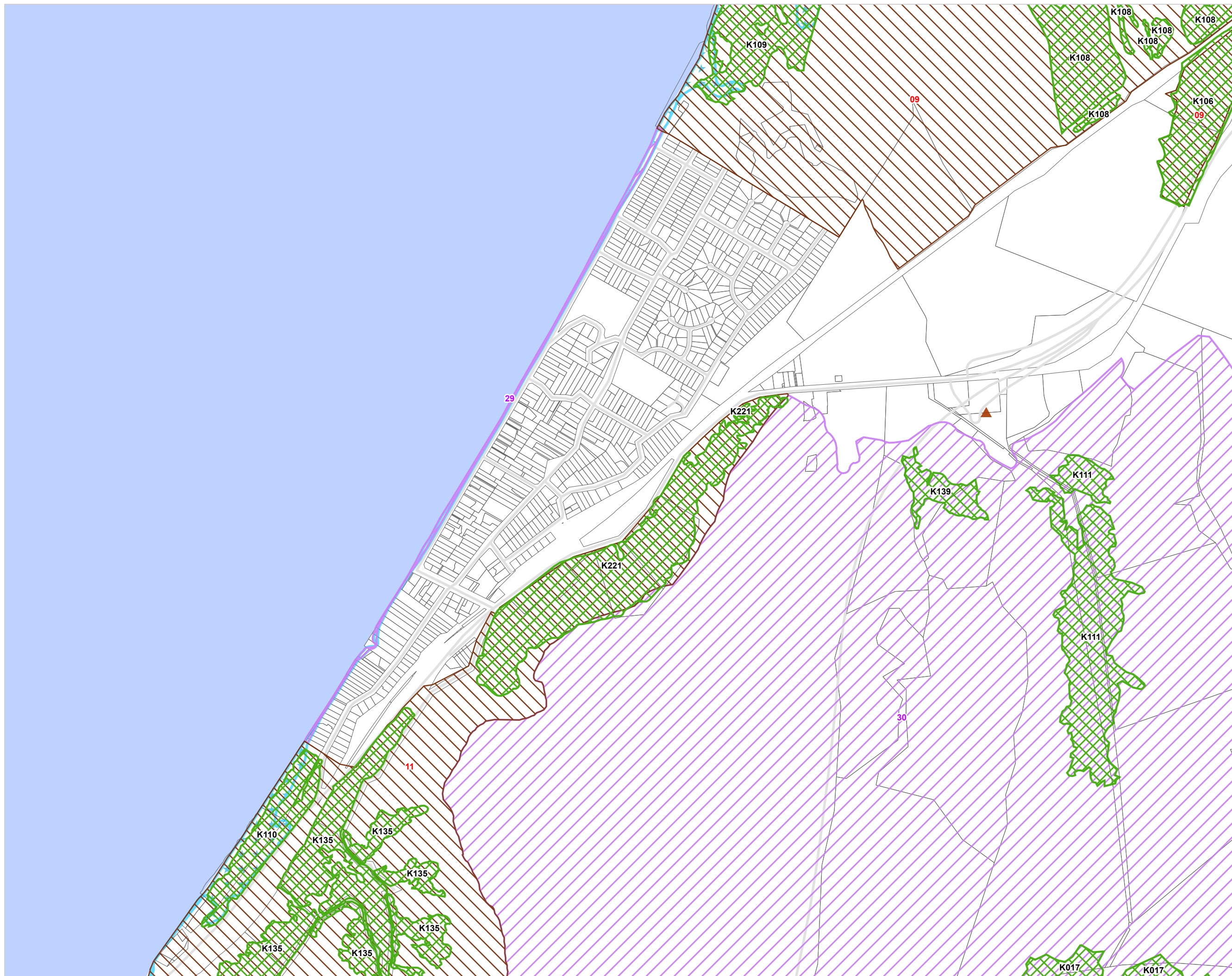


**Natural Environment Values**

- Geological Site
- Ecological Sites
- Outstanding Natural Features and Landscapes
- Special Amenity Landscapes
- Areas of High Natural Character

**Context**

- Roads
- Land Parcel
- Sea / River Corridors



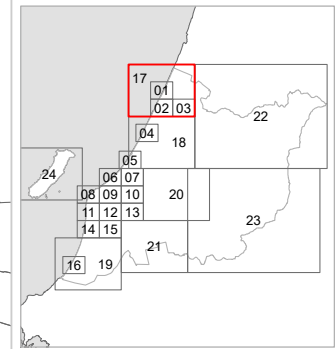
Operative Date: Sept 2023

Scale: 1:11,000 / A3  
0 0.1 0.2 Km

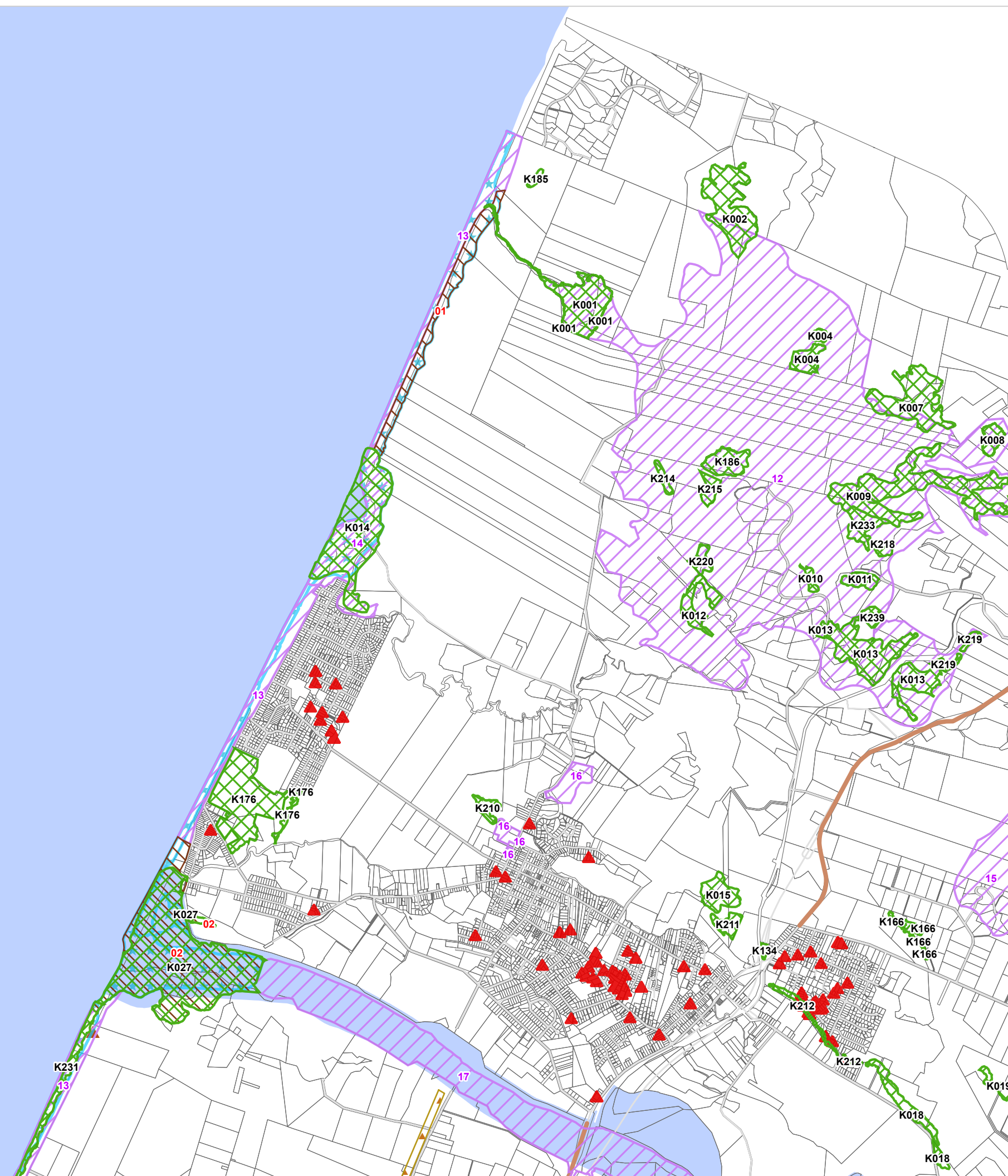




**DISTRICT PLAN**  
**Map 17**  
**Natural Features**

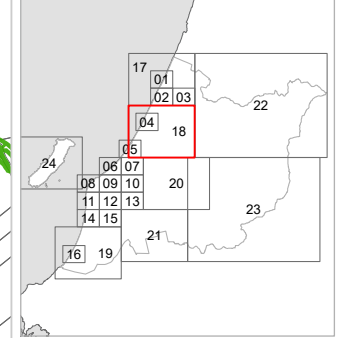


- Natural Environment Values**
- ▲ Key Indigenous Trees
  - ▲ Geological Site
  - Geological Area
  - Ecological Sites
  - Outstanding Natural Features and Landscapes
  - Special Amenity Landscapes
  - Areas of High Natural Character
- Context**
- Main Roads
  - Roads
  - Land Parcel
  - Sea / River Corridors

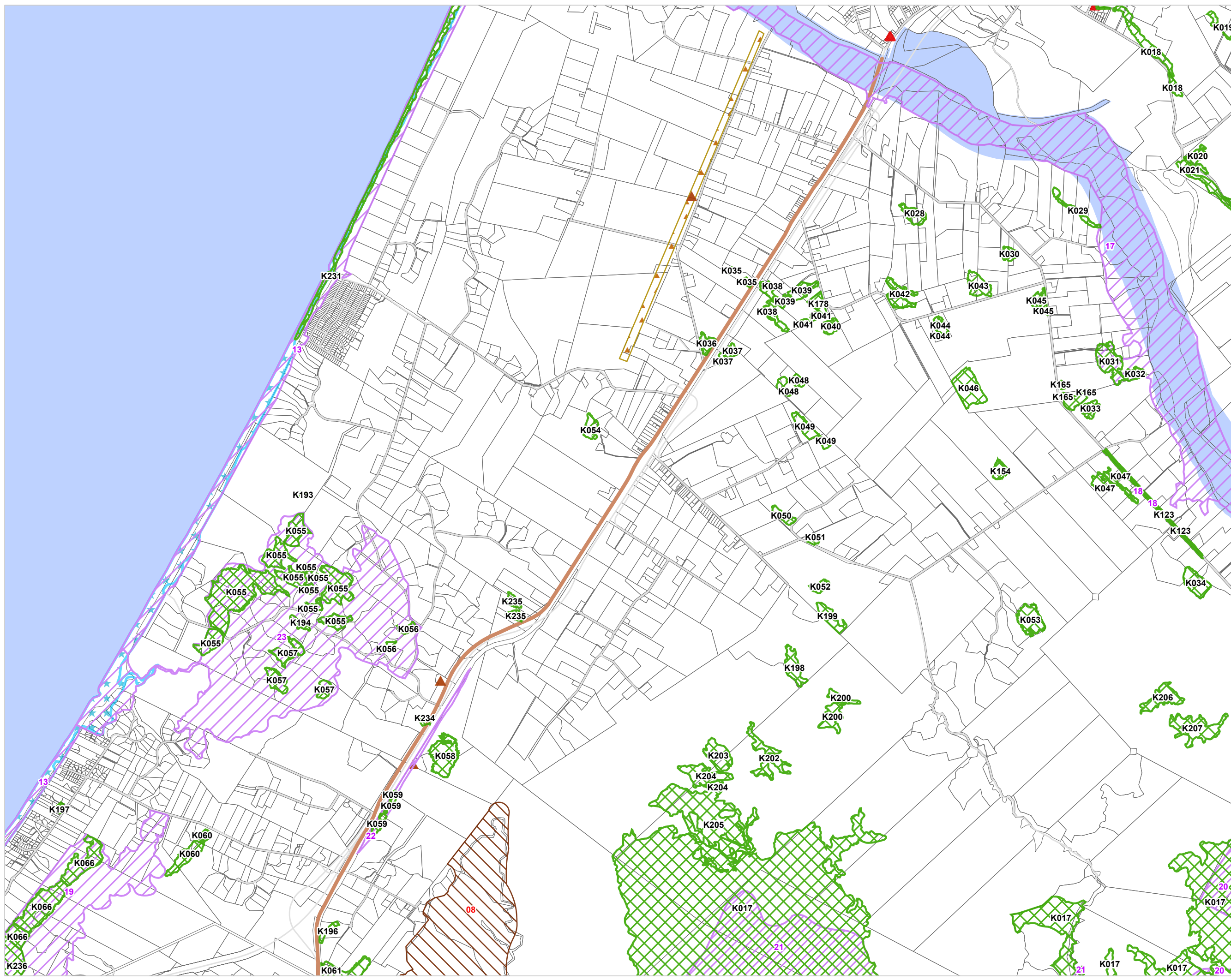




**DISTRICT PLAN**  
**Map 18**  
**Natural Features**

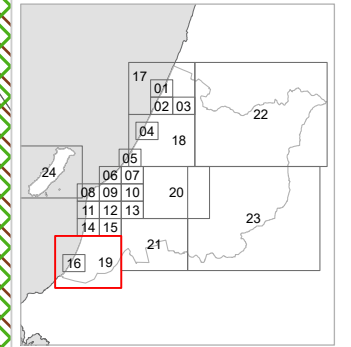


- Natural Environment Values**
- Key Indigenous Trees
  - Geological Site
  - Geological Area
  - Ecological Sites
  - Outstanding Natural Features and Landscapes
  - Special Amenity Landscapes
  - Areas of High Natural Character
- Context**
- Main Roads
  - Roads
  - Land Parcel
  - Sea / River Corridors



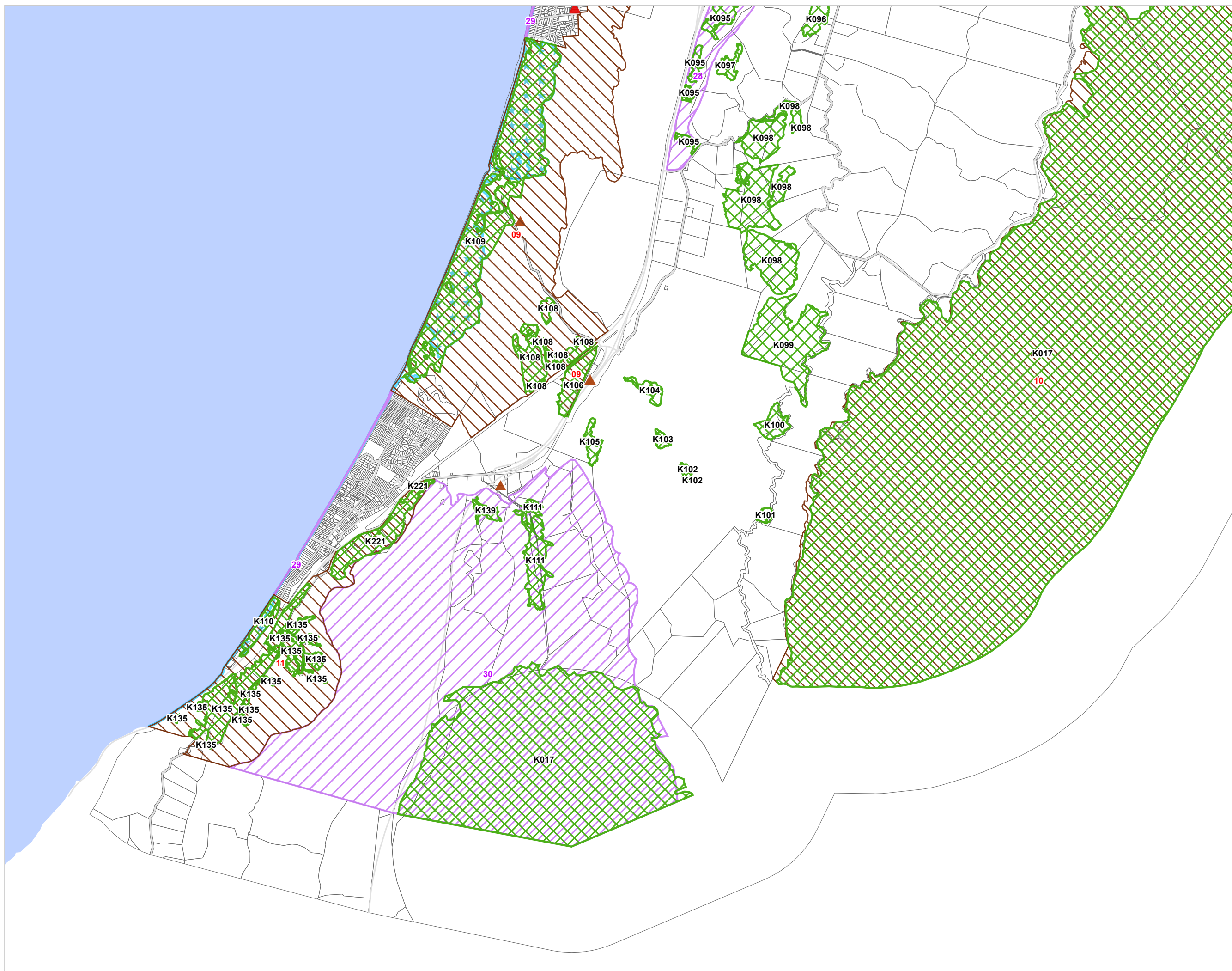


**DISTRICT PLAN**  
**Map 19**  
**Natural Features**




**Natural Environment Values**

- Key Indigenous Trees
  - Geological Site
  - Ecological Sites
  - Outstanding Natural Features and Landscapes
  - Special Amenity Landscapes
  - Areas of High Natural Character
- Context**
- Roads
  - Land Parcel
  - Sea / River Corridors

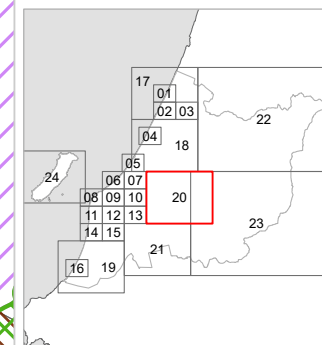


Operative Date: Sept 2023





Scale: 1:33,000 / A3








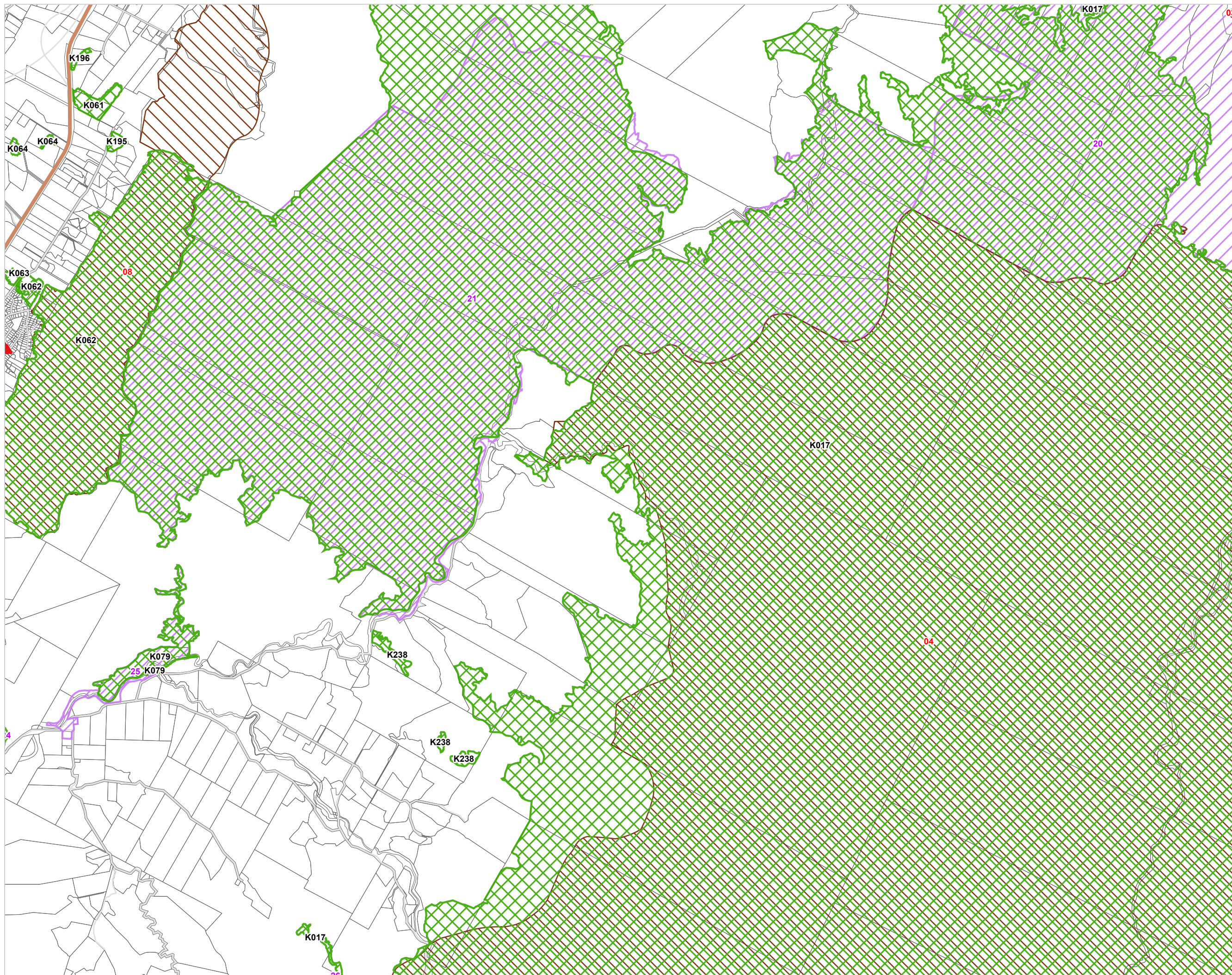


**Natural Environment Values**

-  Key Indigenous Trees
-  Ecological Sites
-  Outstanding Natural Features and Landscapes
-  Special Amenity Landscapes

**Context**

-  Main Roads
-  Roads
-  Land Parcel



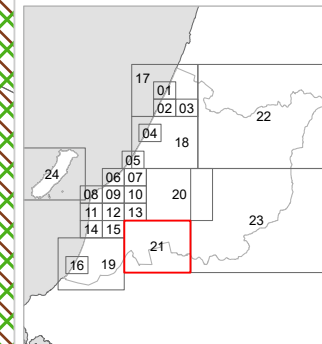
Operative Date: Sept 2023

Scale: 1:33,000 / A3








**DISTRICT PLAN**  
**Map 21**  
**Natural Features**

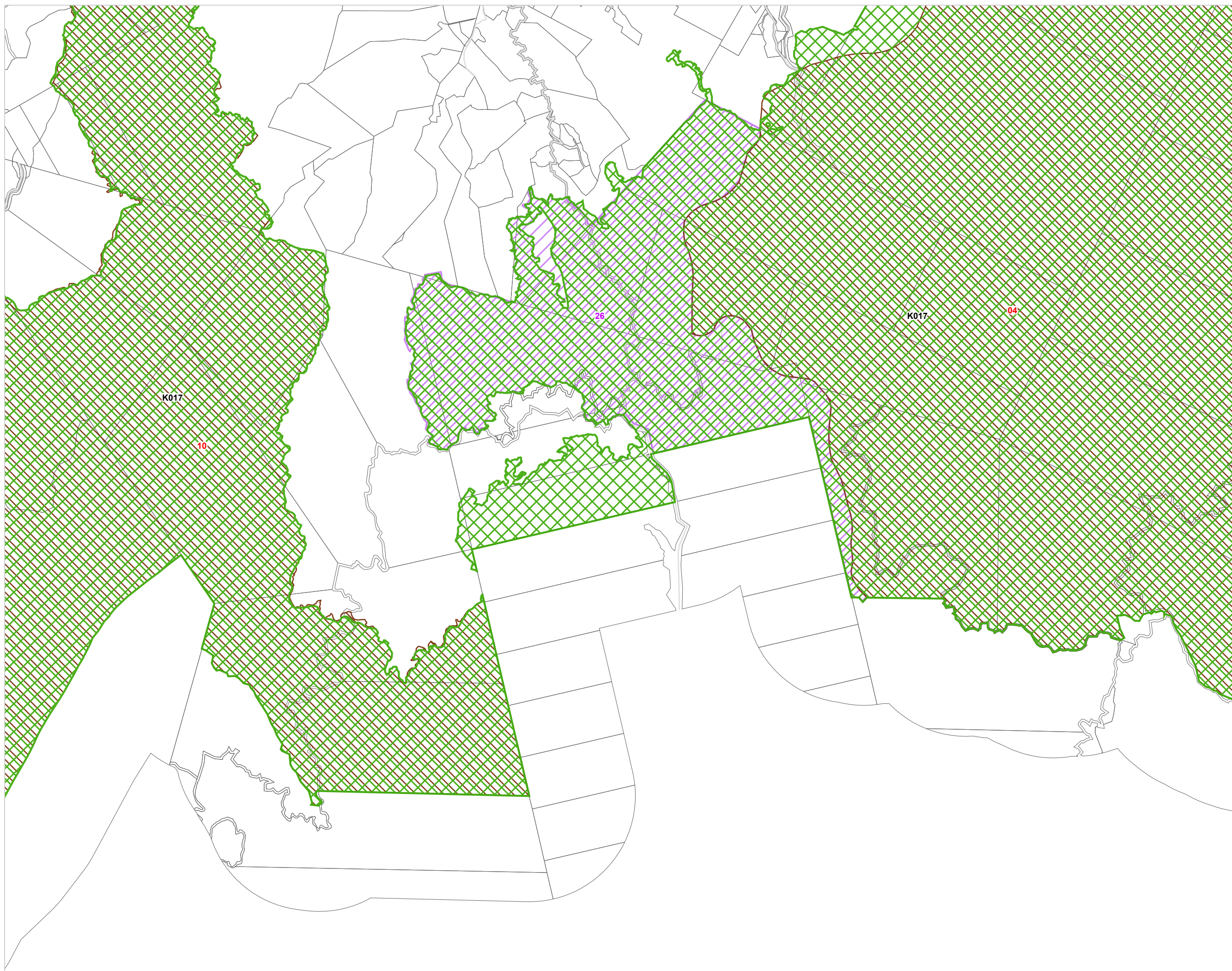


**Natural Environment Values**


-  Ecological Sites
-  Outstanding Natural Features and Landscapes
-  Special Amenity Landscapes

**Context**

-  Roads
-  Land Parcel

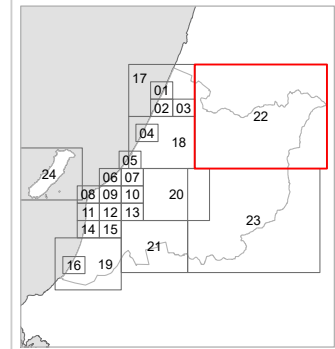


Operative Date: Sept 2023



Scale: 1:33,000 / A3  
0 0.3 0.6 Km 







**DISTRICT PLAN**  
**Map 22**  
**Natural Features**

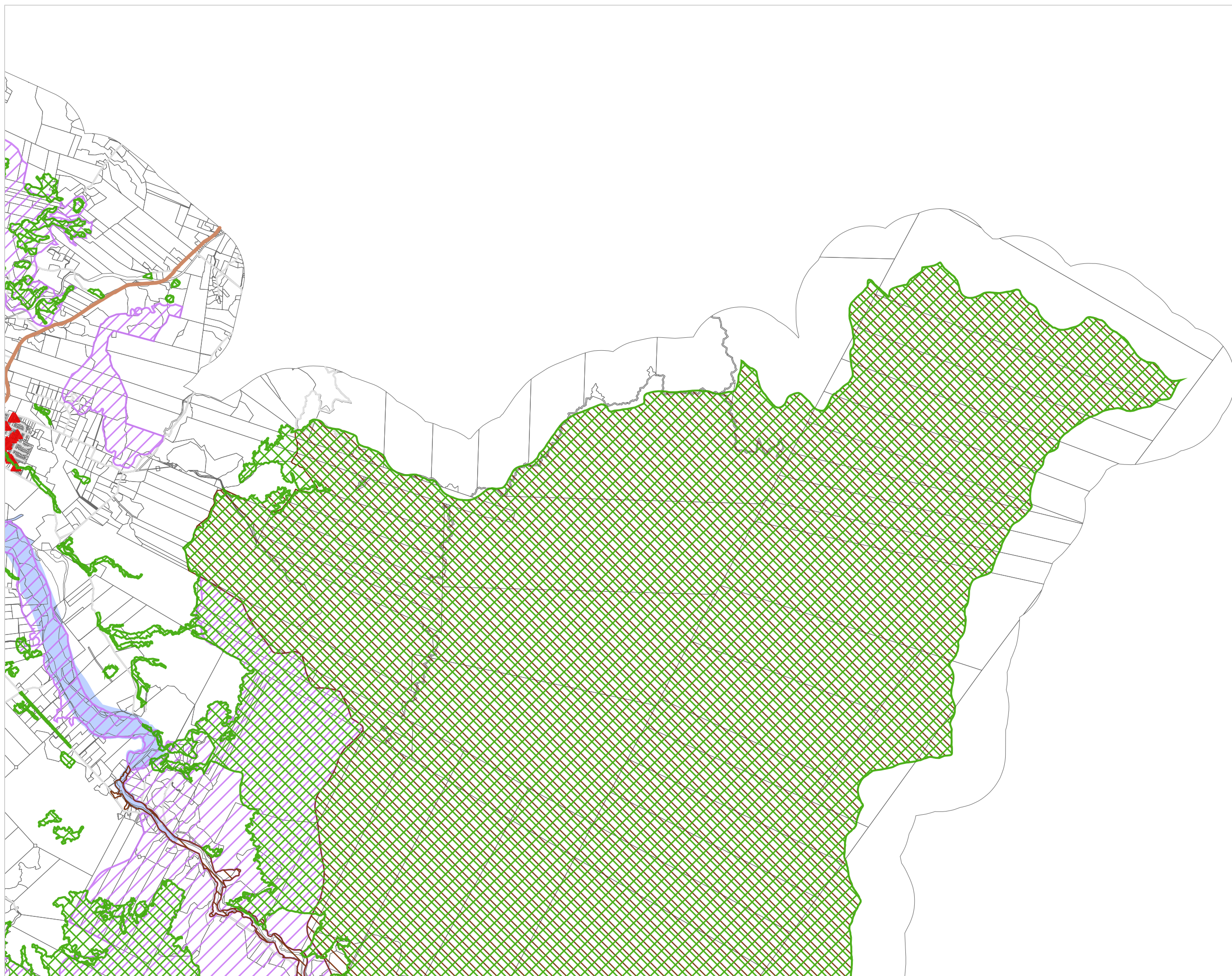


**Natural Environment Values**

-  Key Indigenous Trees
-  Ecological Sites
-  Outstanding Natural Features and Landscapes
-  Special Amenity Landscapes

**Context**

-  Main Roads
-  Roads
-  Land Parcel
-  Sea / River Corridors



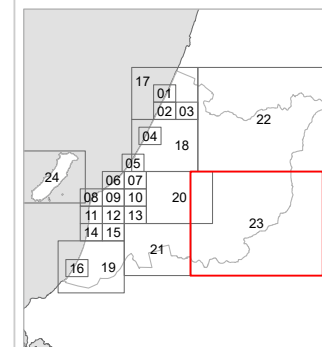
Operative Date: Sept 2023

Scale: 1:65,000 / A3  
0 0.6 1.2 Km








**DISTRICT PLAN**  
**Map 23**  
**Natural Features**

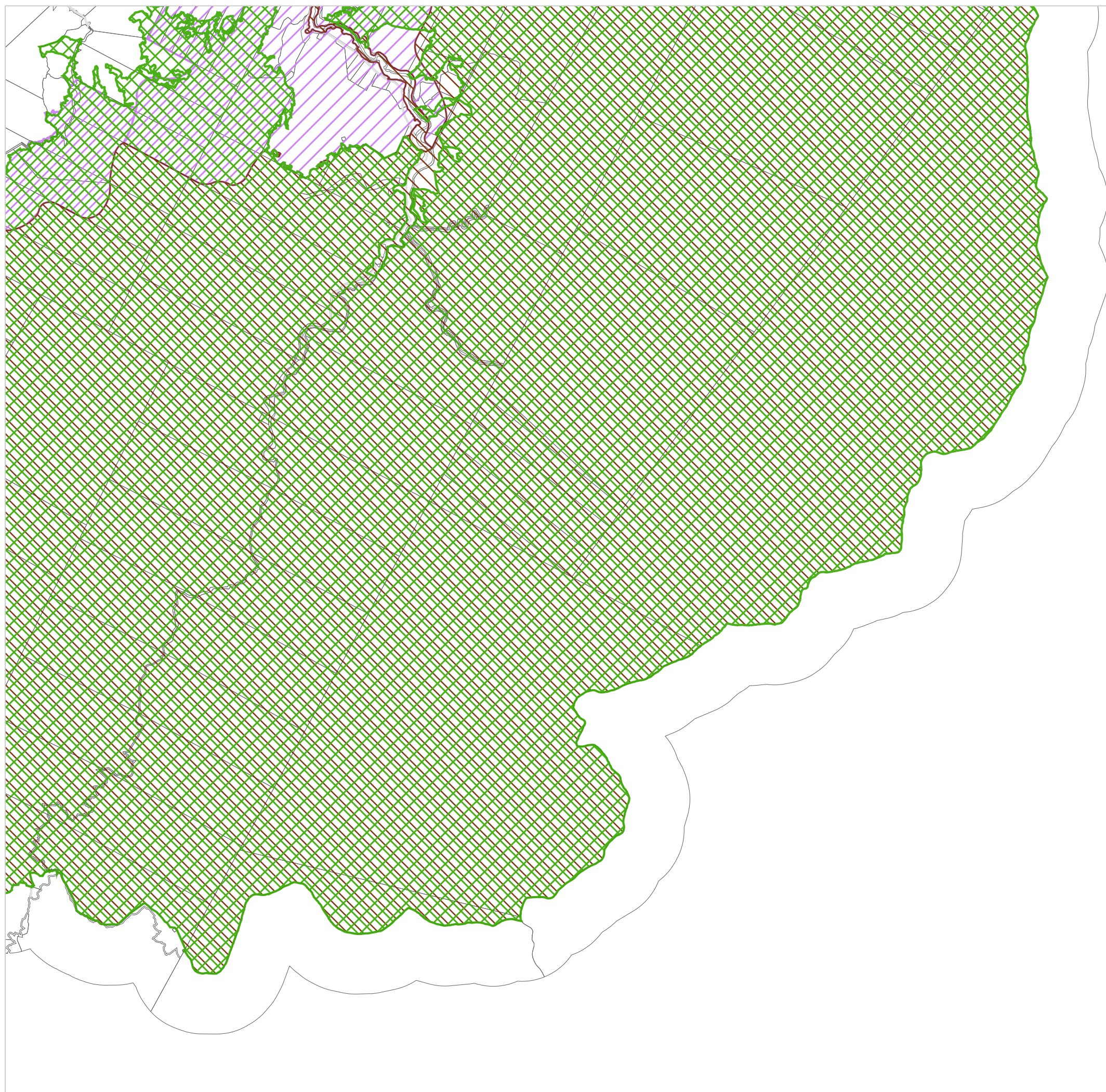


Natural Environment Values

-  Ecological Sites
-  Outstanding Natural Features and Landscapes
-  Special Amenity Landscapes

Context

-  Roads
-  Land Parcel



Operative Date: Sept 2023

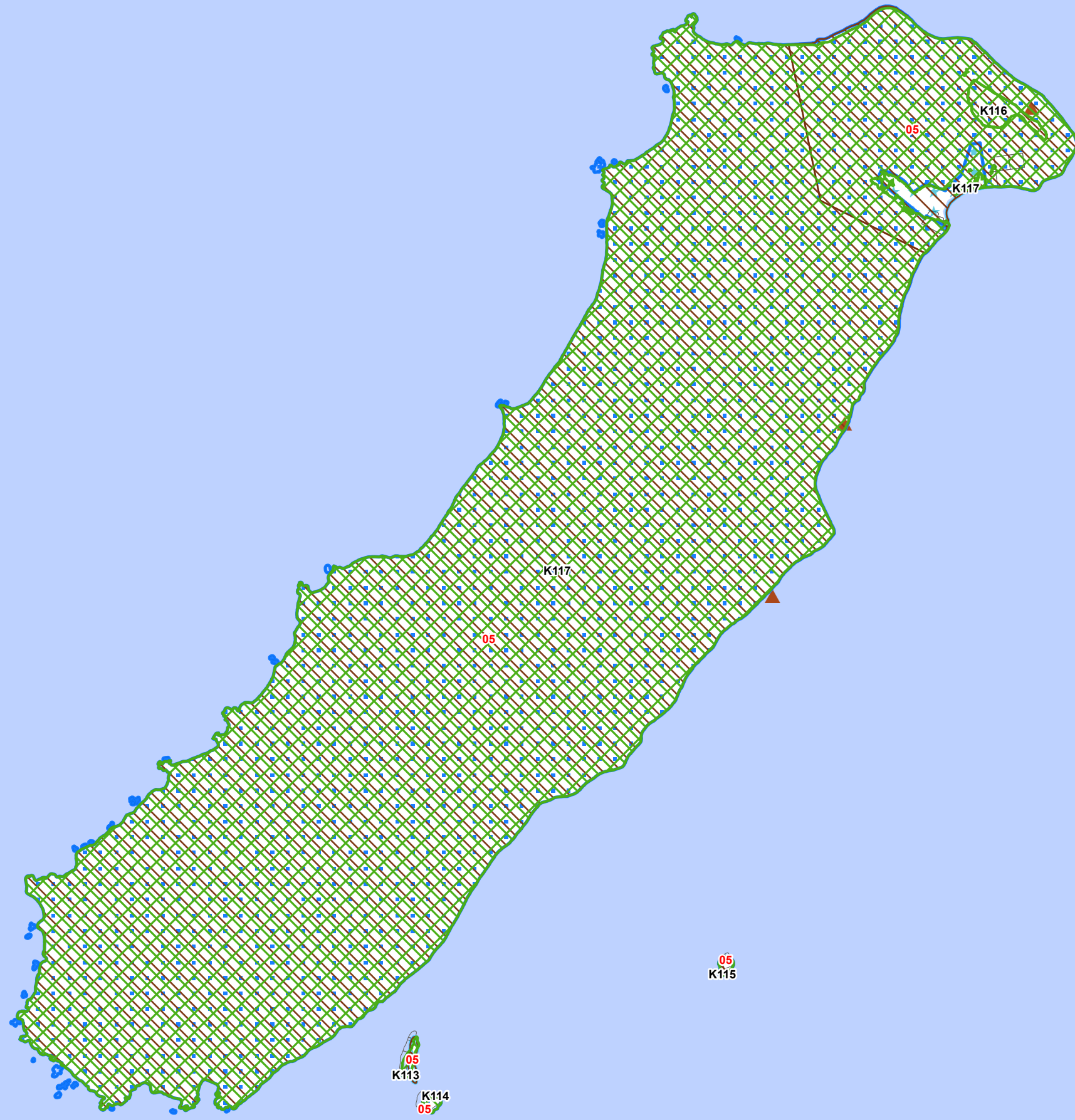
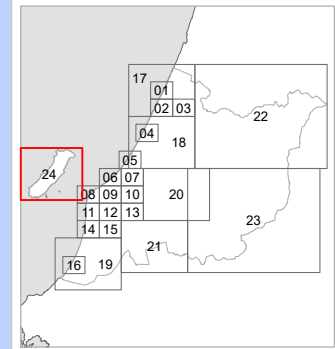
Scale: 1:65,000 / A3

0 0.6 1.2 Km





**DISTRICT PLAN**  
**Map 24**  
**Natural Features**



- Natural Environment Values**
- Geological Site
  - Ecological Sites
  - Outstanding Natural Features and Landscapes
  - Area of Outstanding Natural Character
  - Areas of High Natural Character
- Context**
- Roads
  - Land Parcel
  - Sea / River Corridors

Operative Date: Sept 2023

Scale: 1:33,000 / A3