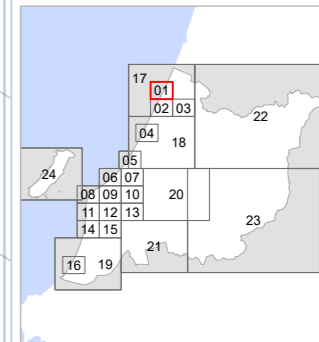






**DISTRICT PLAN**  
Map 01 Historical, Cultural, Infrastructure, Districtwide



Historical and Cultural Values

-  Historic Heritage Places
-  Waahi Tapu

Energy, Infrastructure and Transport

-  National Grid Lines
-  Natural Gas




Network Hierarchy

-  Local Community Connectors

General Districtwide Matters

-  Coastal Environment

Context

-  Roads
-  Land Parcel
-  Sea / River Corridors

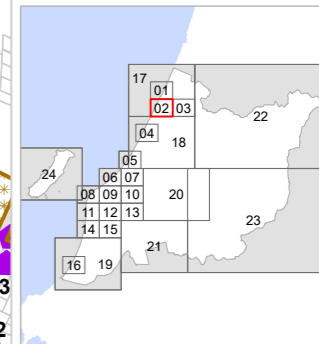


Operative Date: Sept 2023




Scale: 1:11,000 / A3  
0 0.1 0.2 Km








**DISTRICT PLAN**  
Map 02 Historical, Cultural, Infrastructure, Districtwide







**Historical and Cultural Values**

-  Historic Heritage Places
-  Notable Trees
-  Waahi Tapu

**Energy, Infrastructure and Transport**

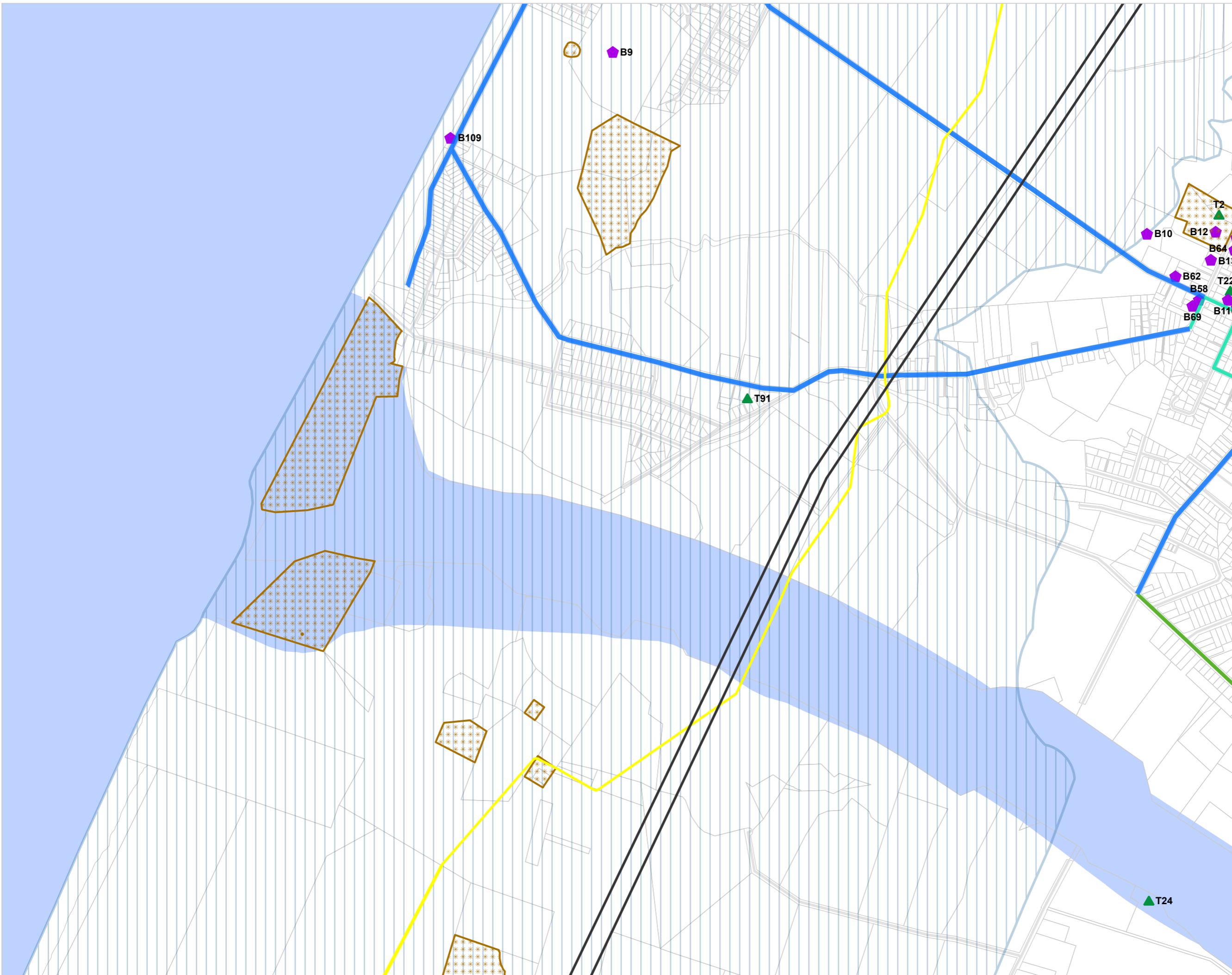
-  National Grid Lines
-  Natural Gas
- Network Hierarchy**
-  Major Community Connectors
-  Centres Route
-  Local Community Connectors

**General Districtwide Matters**

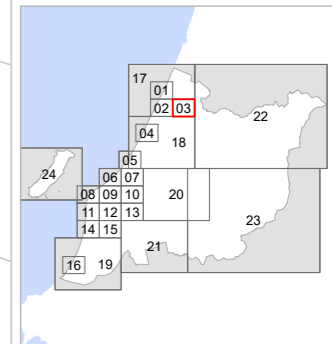
-  Coastal Environment
- Context**
-  Roads
-  Land Parcel
-  Sea / River Corridors

Operative Date: Sept 2023

Scale: 1:11,000 / A3  
0 0.1 0.2 Km







**Historical and Cultural Values**

- Historic Heritage Places
- Notable Trees
- Historic Heritage Area
- Waahi Tapu

**Energy, Infrastructure and Transport**

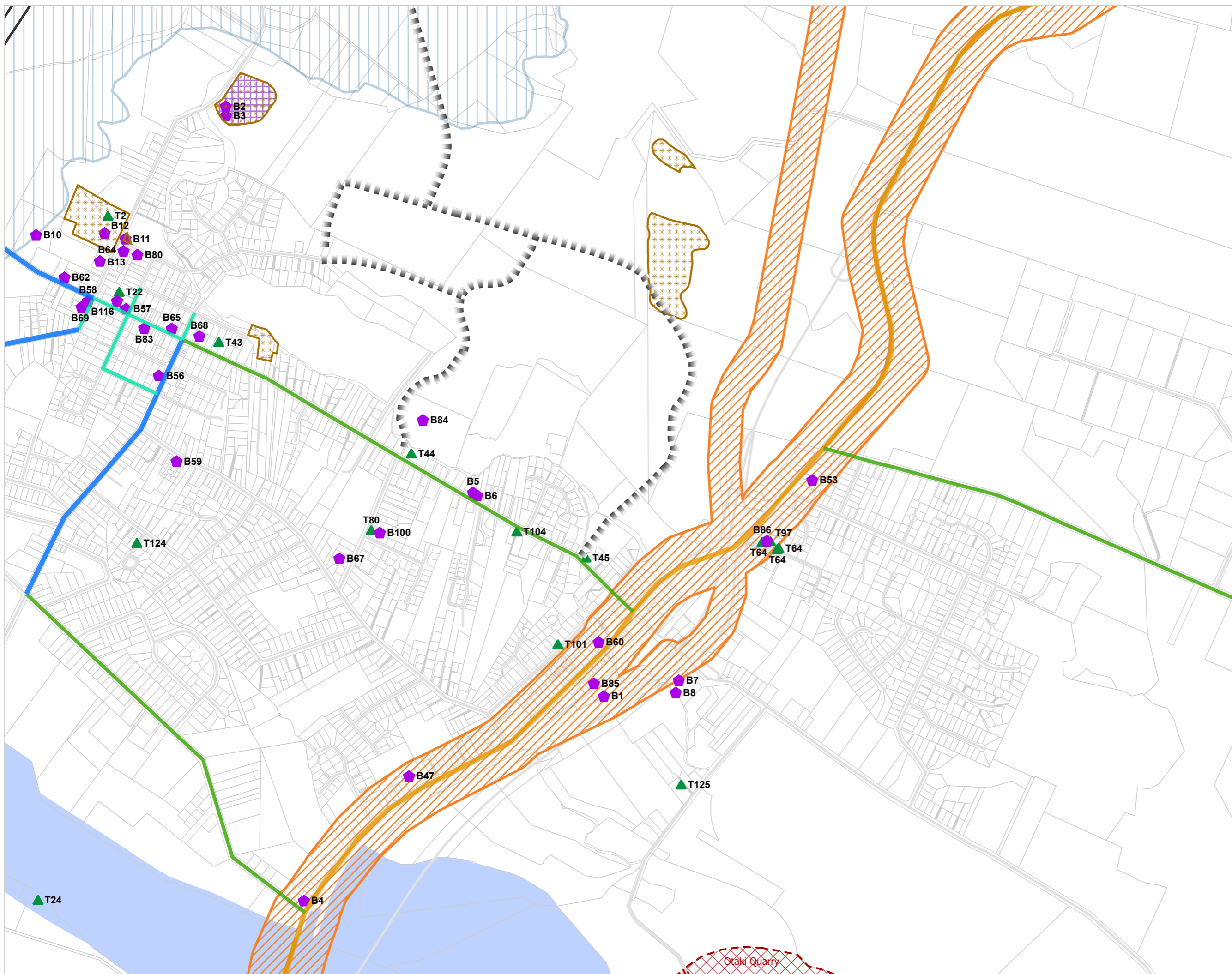
- National Grid Lines
- Network Hierarchy**
- Strategic Arterial Routes (or SH1)
- Major Community Connectors
- Centres Route
- Local Community Connectors
- Otaki North Indicative Roads

**General Districtwide Matters**

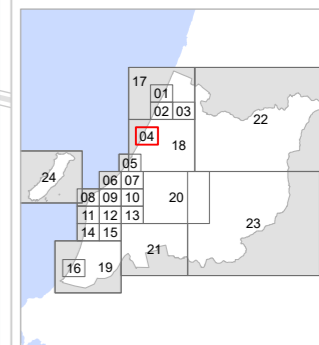
- Quarry
- Noise Corridor
- Coastal Environment
- Context**
- Main Roads
- Roads
- Land Parcel
- Sea / River Corridors

Operative Date: Sept 2023

Scale: 1:11,000 / A3



**DISTRICT PLAN**  
Map 04 Historical, Cultural,  
Infrastructure, Districtwide



**Energy, Infrastructure and Transport**

- National Grid Lines
- Natural Gas
- - - CWB Link Priority Connections

**Network Hierarchy**

- Local Community Connectors

**General Districtwide Matters**

- ▭ Coastal Environment

**Context**

- Roads
- ▭ Land Parcel
- ▭ Sea / River Corridors

Operative Date: Sept 2023

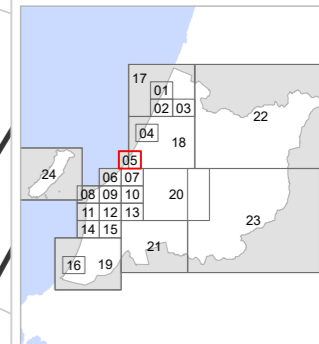
Scale: 1:11,000 / A3

0 0.1 0.2 Km





**DISTRICT PLAN**  
Map 05 Historical, Cultural, Infrastructure, Districtwide



Historical and Cultural Values

Historic Heritage Places

Energy, Infrastructure and Transport

- National Grid Lines
- Natural Gas
- - - CWB Link Priority Connections

Network Hierarchy

- Local Community Connectors
- Notional Roads

General Districtwide Matters

Coastal Environment

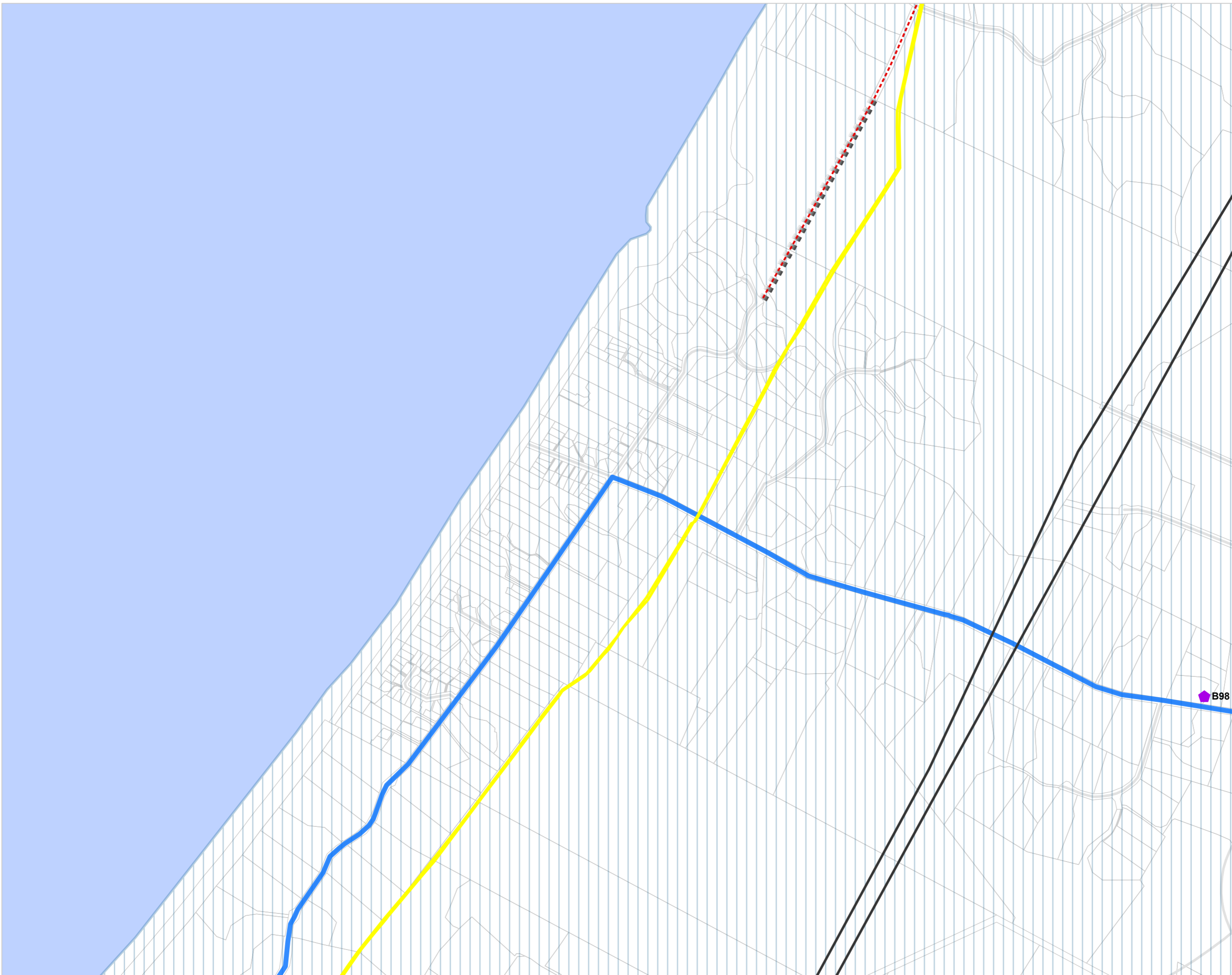
Context

- Roads
- Land Parcel
- Sea / River Corridors

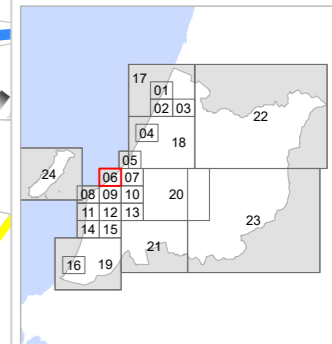
Operative Date: Sept 2023

Scale: 1:11,000 / A3

0 0.1 0.2 Km



**DISTRICT PLAN**  
Map 06 Historical, Cultural, Infrastructure, Districtwide



Historical and Cultural Values

- Historic Heritage Places
- Notable Trees
- Waahi Tapu

Energy, Infrastructure and Transport

- Natural Gas

Network Hierarchy

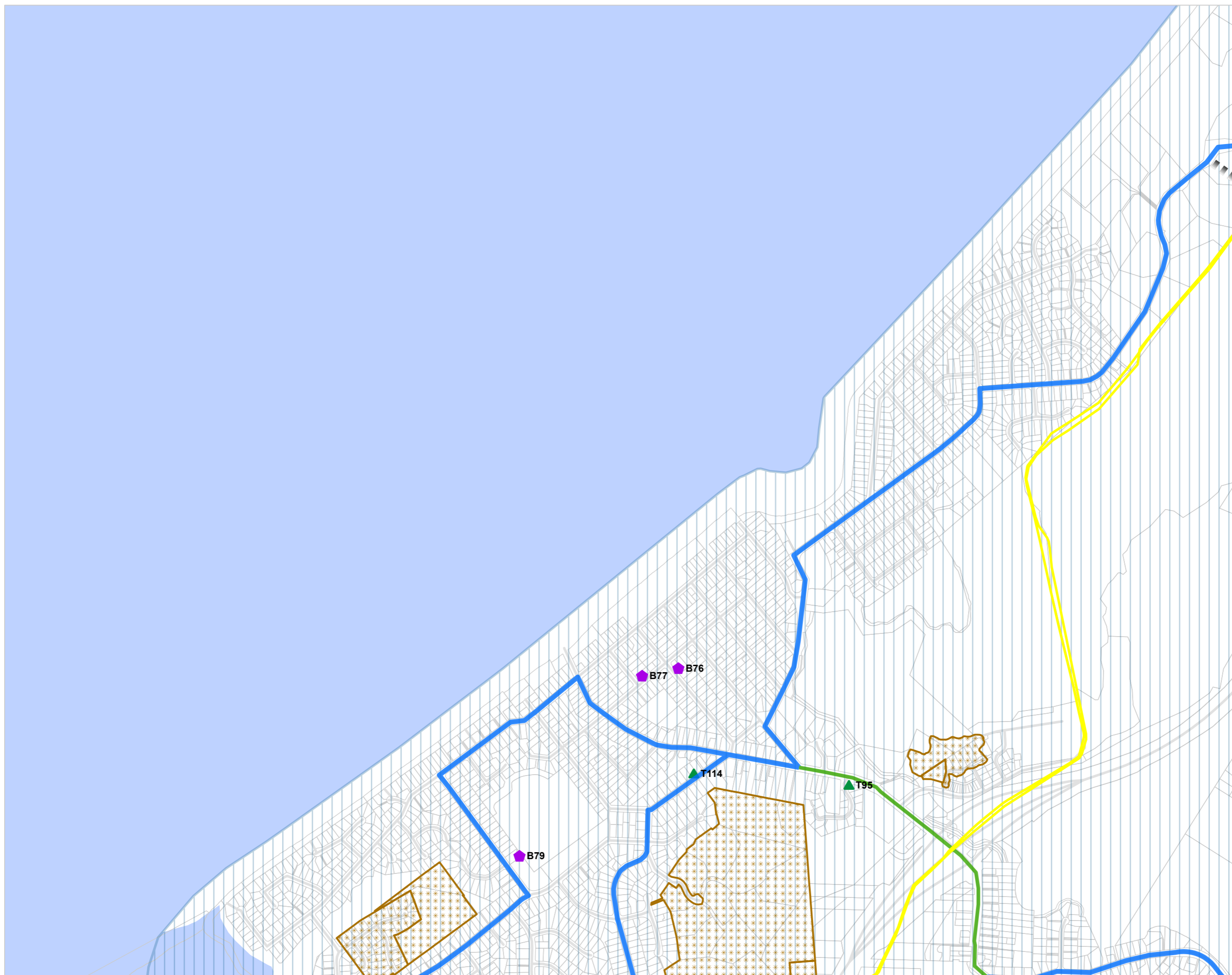
- Major Community Connectors
- Local Community Connectors
- Notional Roads

General Districtwide Matters

- Coastal Environment

Context

- Roads
- Land Parcel
- Sea / River Corridors



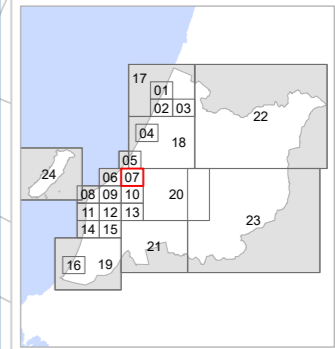
Operative Date: Sept 2023














Scale: 1:11,000 / A3

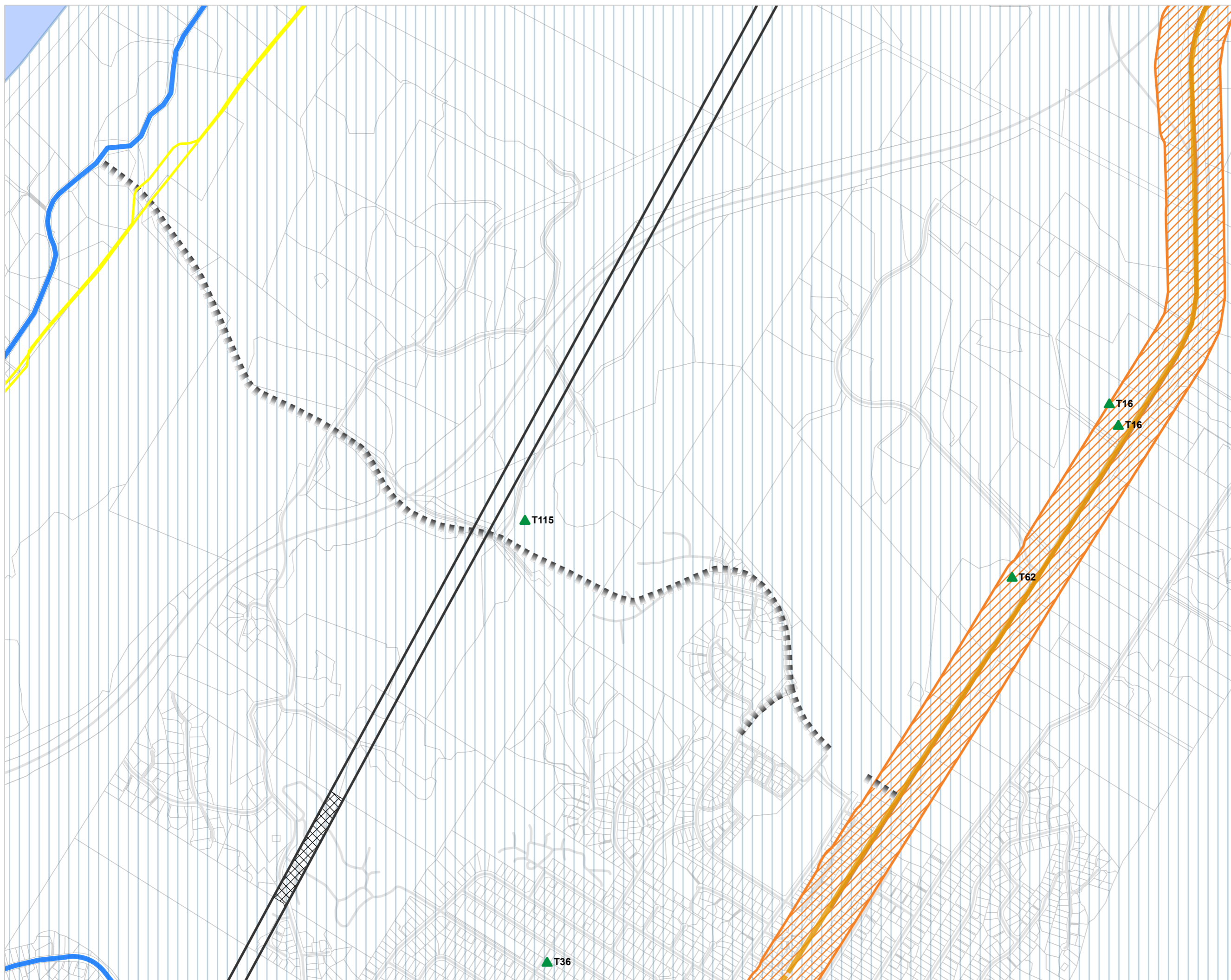




**DISTRICT PLAN**  
Map 07 Historical, Cultural, Infrastructure, Districtwide



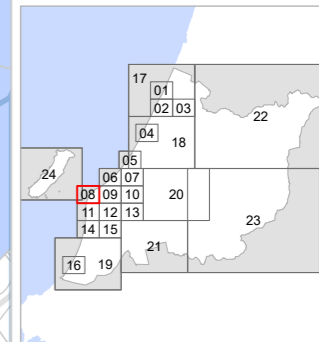
- Historical and Cultural Values**
-  Notable Trees
- Energy, Infrastructure and Transport**
-  National Grid Lines
  -  National Grid Developed Area
  -  Natural Gas
- Network Hierarchy**
-  Strategic Arterial Routes (or SH1)
  -  Local Community Connectors
  -  Notional Roads
- General Districtwide Matters**
-  Noise Corridor
  -  Coastal Environment
- Context**
-  Main Roads
  -  Roads
  -  Land Parcel
  -  Sea / River Corridors



Operative Date: Sept 2023

Scale: 1:11,000 / A3  
0 0.1 0.2 Km





Historical and Cultural Values

- Historic Heritage Places
- Notable Trees

Energy, Infrastructure and Transport

- Network Hierarchy
- Major Community Connectors
  - Centres Route
  - Local Community Connectors

General Districtwide Matters

- Noise Corridor
  - Coastal Environment
- Context
- Roads
  - Land Parcel
  - Sea / River Corridors

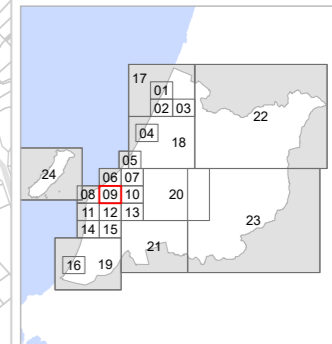


Operative Date: Sept 2023

Scale: 1:11,000 / A3







**Historical and Cultural Values**

- Historic Heritage Places
- Notable Trees
- Waahi Tapu

**Energy, Infrastructure and Transport**

- National Grid Lines
- National Grid Developed Area
- Natural Gas

**Network Hierarchy**

- Strategic Arterial Routes (or SH1)
- Major Community Connectors
- Local Community Connectors
- Notional Roads

**General Districtwide Matters**

- Noise Corridor
- Coastal Environment

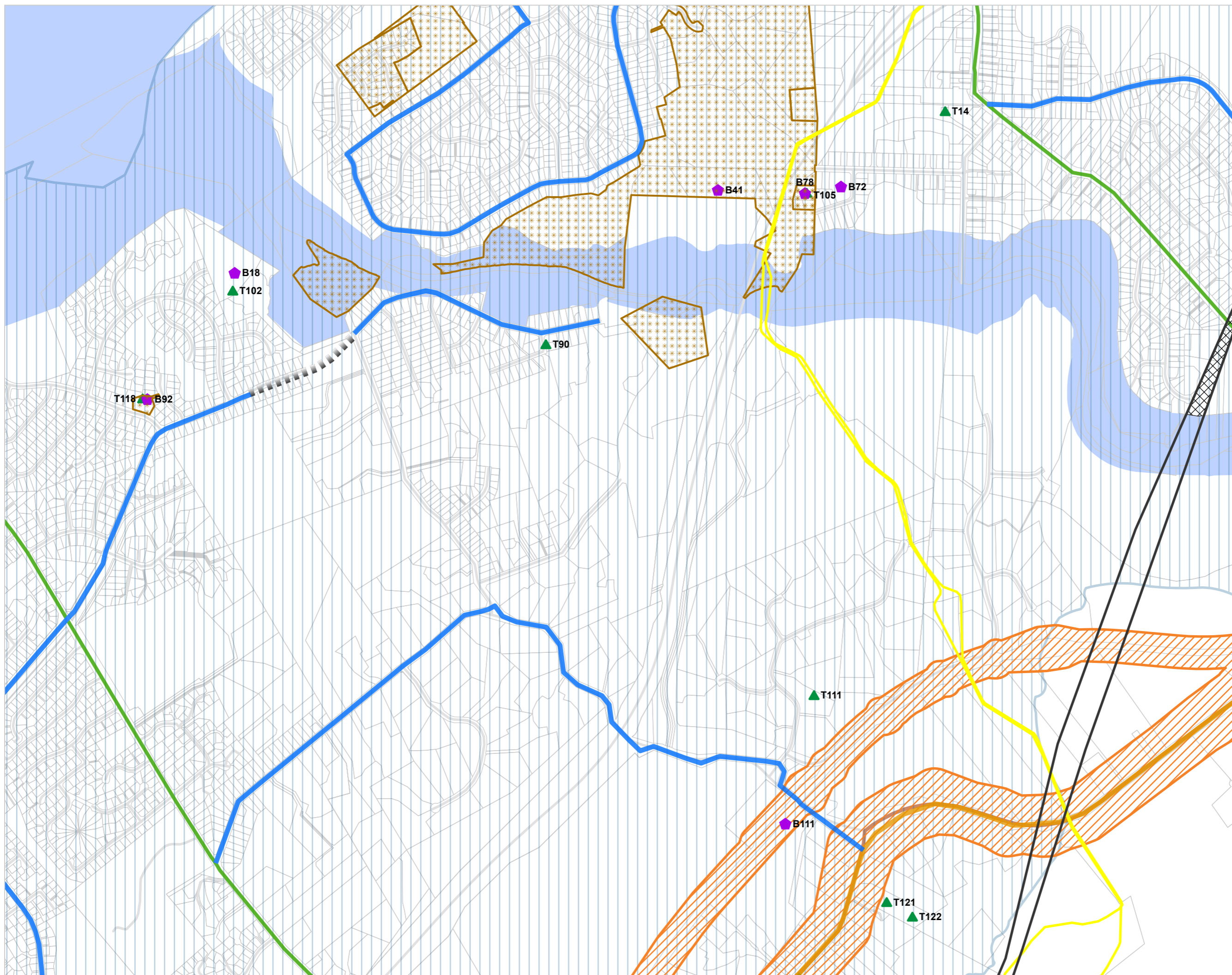
**Context**

- Main Roads
- Roads
- Land Parcel
- Sea / River Corridors

Operative Date: Sept 2023

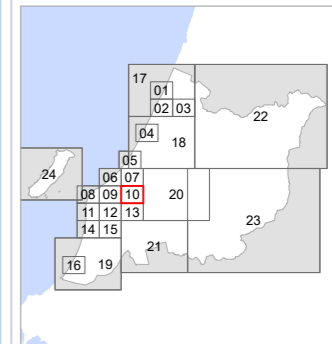
Scale: 1:11,000 / A3

0 0.1 0.2 Km





**DISTRICT PLAN**  
Map 10 Historical, Cultural, Infrastructure, Districtwide



Historical and Cultural Values

- Historic Heritage Places
- Notable Trees
- Waahi Tapu

Energy, Infrastructure and Transport

- National Grid Lines
- National Grid Developed Area
- Natural Gas

Network Hierarchy

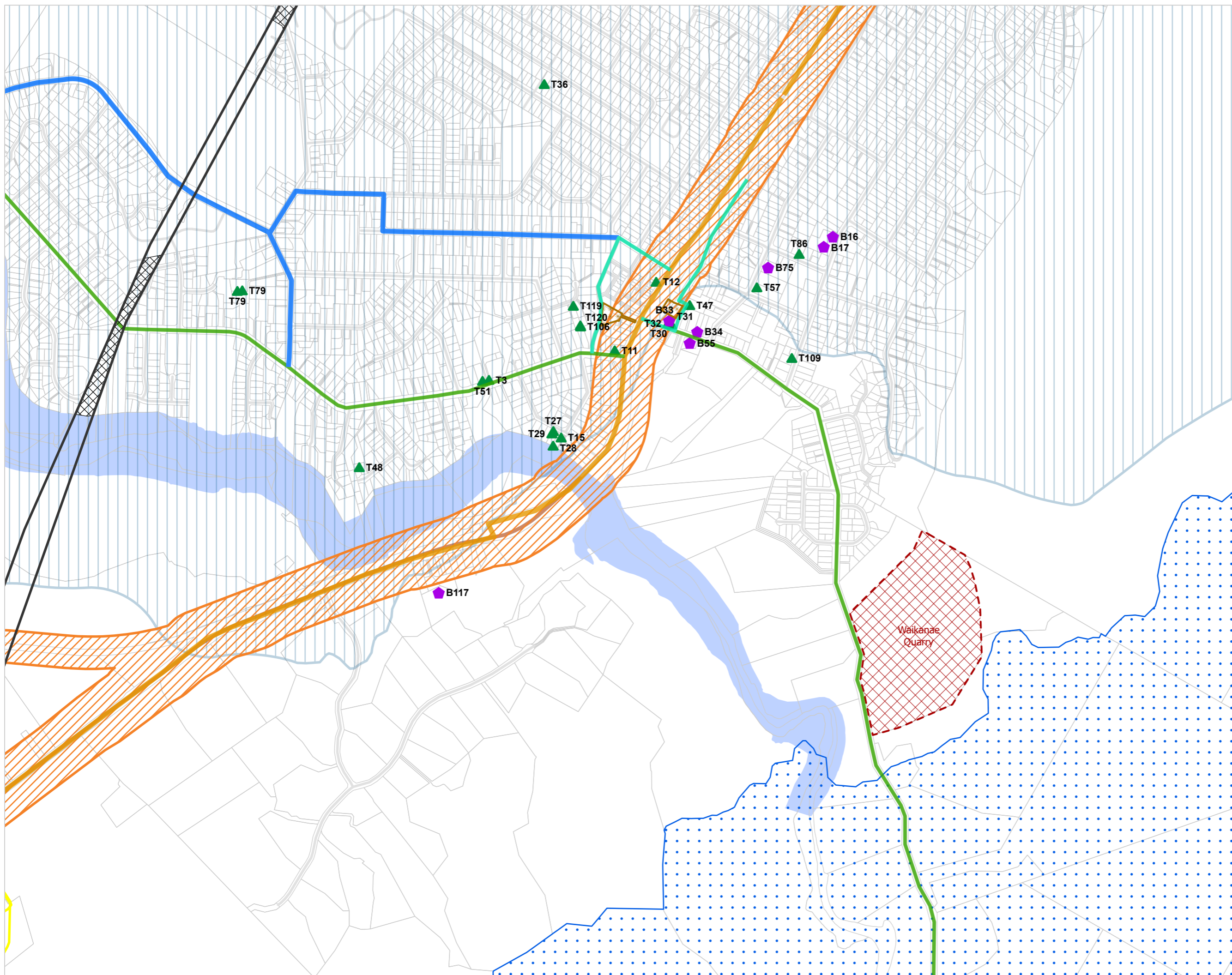
- Strategic Arterial Routes (or SH1)
- Major Community Connectors
- Centres Route
- Local Community Connectors
- Water Collection Area

General Districtwide Matters

- Quarry
- Noise Corridor
- Coastal Environment

Context

- Main Roads
- Roads
- Land Parcel
- Sea / River Corridors

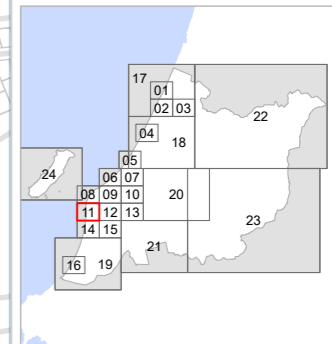


Operative Date: Sept 2023

Scale: 1:11,000 / A3  
0 0.1 0.2 Km







Historical and Cultural Values

- ◆ Historic Heritage Places
- ▲ Notable Trees

Energy, Infrastructure and Transport

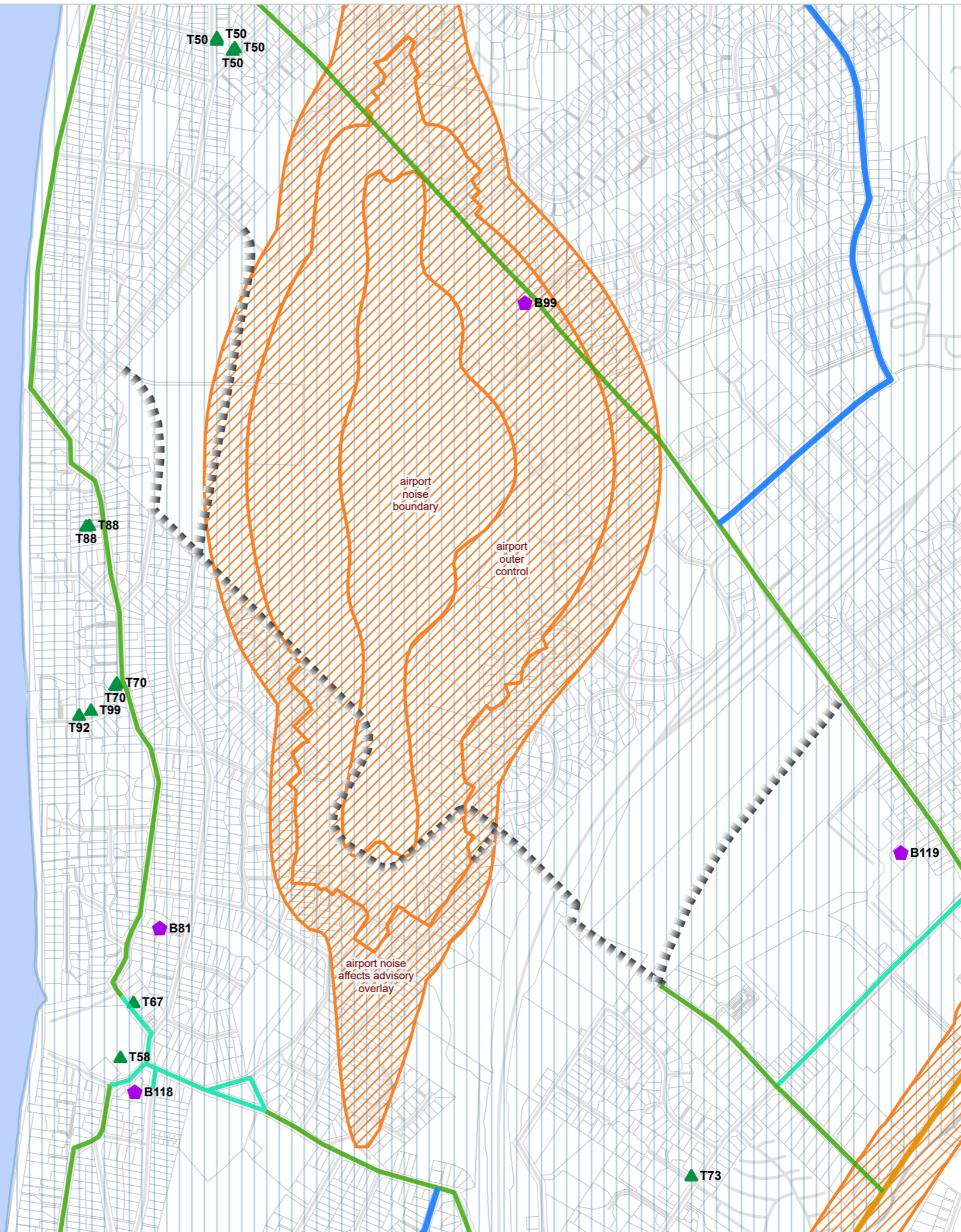
- Network Hierarchy
- Strategic Arterial Routes (or SH1)
  - Major Community Connectors
  - Centres Route
  - Local Community Connectors
  - Notional Roads

General Districtwide Matters

- Noise Corridor
- Coastal Environment

Context

- Main Roads
- Roads
- Land Parcel
- Sea / River Corridors

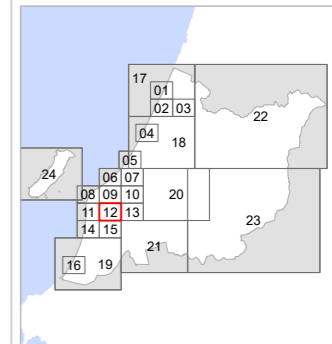


Operative Date: Sept 2023

Scale: 1:11,000 / A3  
0 0.1 0.2 Km







Historical and Cultural Values

- Historic Heritage Places
- Notable Trees

Energy, Infrastructure and Transport

- National Grid Lines
- Natural Gas
- Network Hierarchy**
- Strategic Arterial Routes (or SH1)
- Major Community Connectors
- Centres Route
- Local Community Connectors
- Notional Roads
- Water Collection Area

General Districtwide Matters

- Quarry
- Noise Corridor
- Coastal Environment

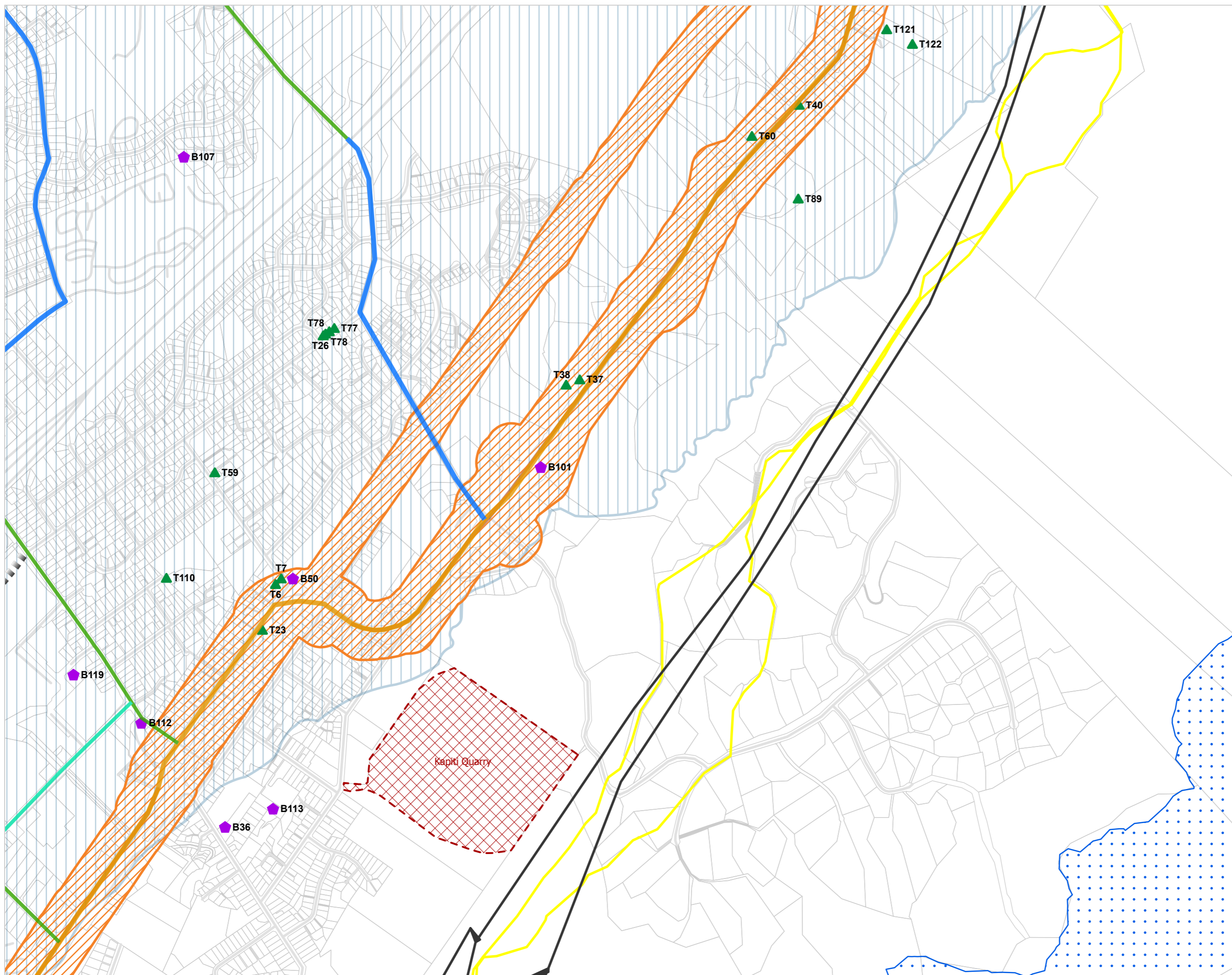
Context

- Main Roads
- Roads
- Land Parcel

Operative Date: Sept 2023

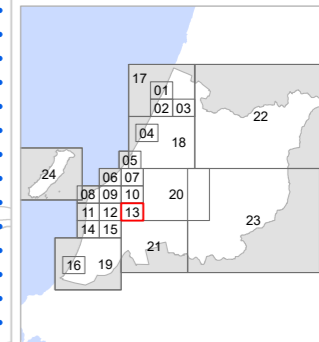
Scale: 1:11,000 / A3

0 0.1 0.2 Km





**DISTRICT PLAN**  
Map 13 Historical, Cultural,  
Infrastructure, Districtwide



Historical and Cultural Values

Historic Heritage Places

Energy, Infrastructure and Transport

Natural Gas

Network Hierarchy

Major Community Connectors

Water Collection Area

Context

Roads

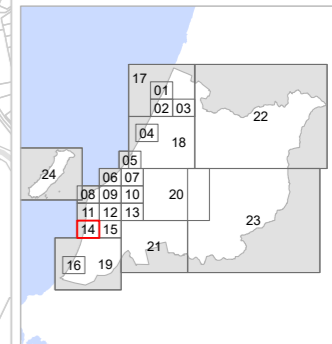
Land Parcel

Operative Date: Sept 2023

Scale: 1:11,000 / A3

0 0.1 0.2 Km





Historical and Cultural Values

- ◆ Historic Heritage Places
- ▲ Notable Trees
- Waahi Tapu

Energy, Infrastructure and Transport

- Natural Gas
- CWB Link Priority Connections

Network Hierarchy

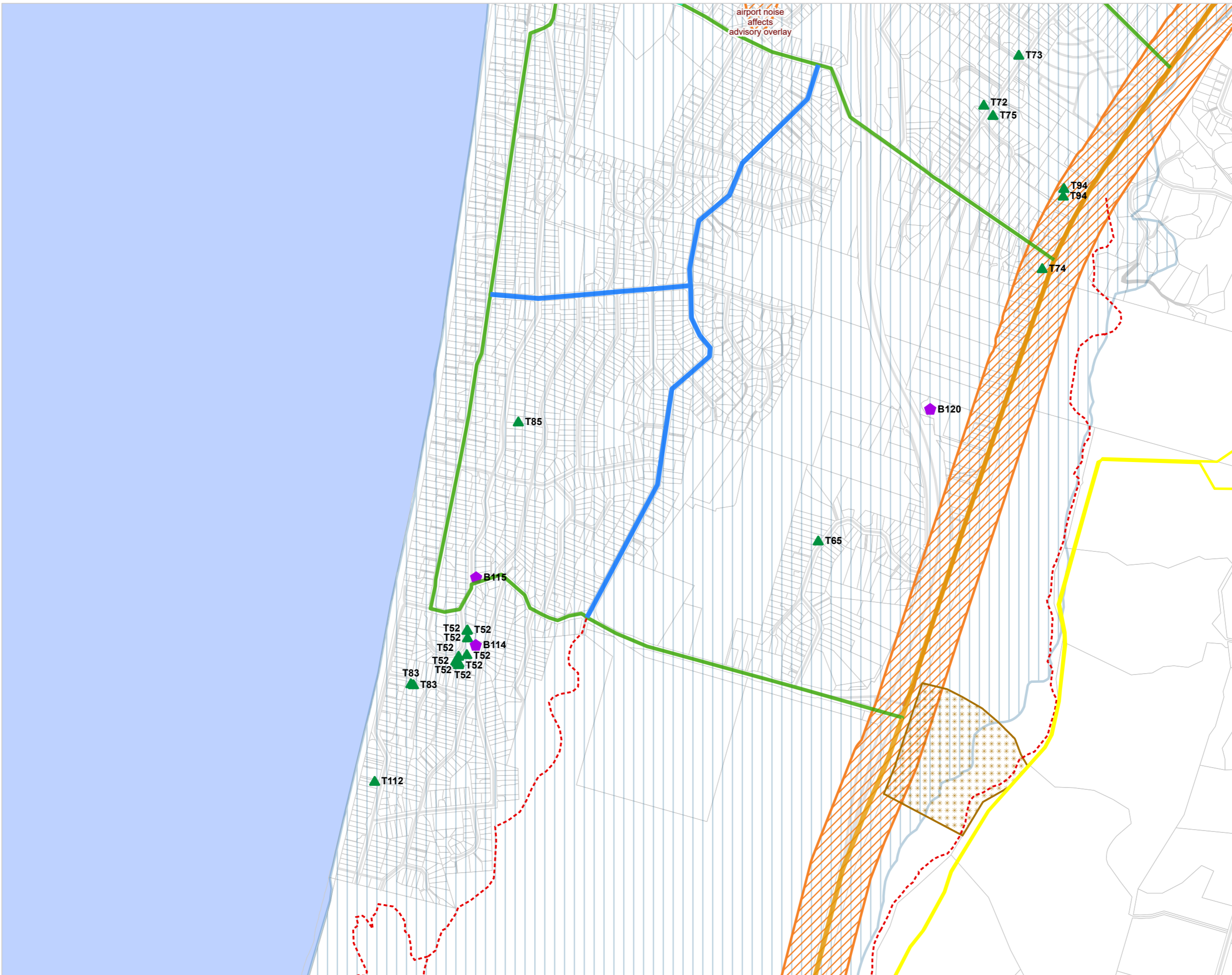
- Strategic Arterial Routes (or SH1)
- Major Community Connectors
- Centres Route
- Local Community Connectors

General Districtwide Matters

- Noise Corridor
- Coastal Environment

Context

- Main Roads
- Roads
- Land Parcel
- Sea / River Corridors



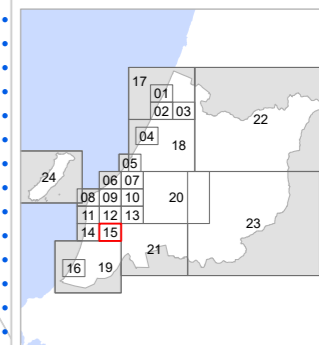
Operative Date: Sept 2023

Scale: 1:11,000 / A3  
0 0.1 0.2 Km






**DISTRICT PLAN**  
Map 15 Historical, Cultural, Infrastructure, Districtwide



Historical and Cultural Values

 Historic Heritage Places


Energy, Infrastructure and Transport

 National Grid Lines

 Natural Gas

 CWB Link Priority Connections


Network Hierarchy

 Strategic Arterial Routes (or SH1)

 Major Community Connectors

 Water Collection Area

General Districtwide Matters

 Noise Corridor

 Coastal Environment

Context

 Main Roads

 Roads

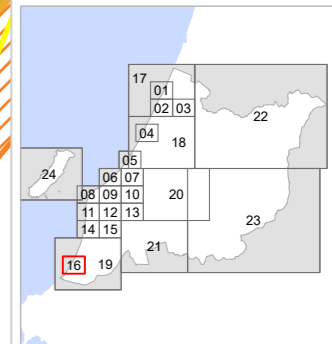
 Land Parcel

Operative Date: Sept 2023

Scale: 1:11,000 / A3

0 0.1 0.2 Km





Historical and Cultural Values

- Historic Heritage Places
- Notable Trees
- Historic Heritage Area
- Waahi Tapu

Energy, Infrastructure and Transport

- Natural Gas
- CWB Link Priority Connections

Network Hierarchy

- Strategic Arterial Routes (or SH1)
- Major Community Connectors
- Local Community Connectors
- Water Collection Area

General Districtwide Matters

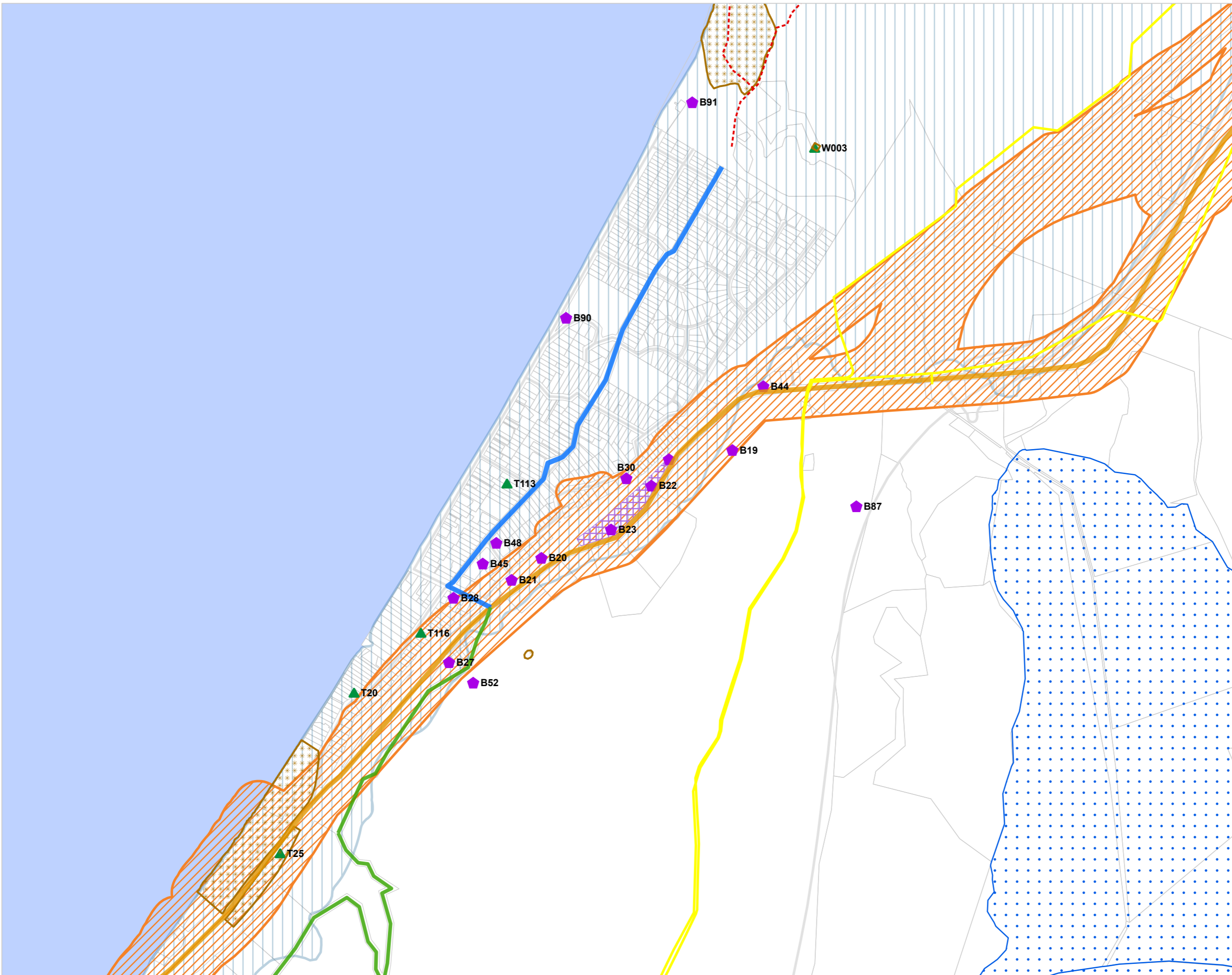
- Noise Corridor
- Coastal Environment

Context

- Roads
- Land Parcel
- Sea / River Corridors

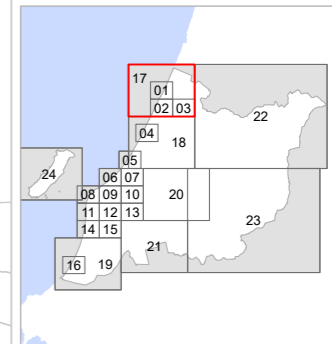
Operative Date: Sept 2023

Scale: 1:11,000 / A3





**DISTRICT PLAN**  
Map 17 Historical, Cultural, Infrastructure, Districtwide



Historical and Cultural Values

- Historic Heritage Places
- Notable Trees
- Historic Heritage Area
- Waahi Tapu

Energy, Infrastructure and Transport

- National Grid Lines
- Natural Gas

Network Hierarchy

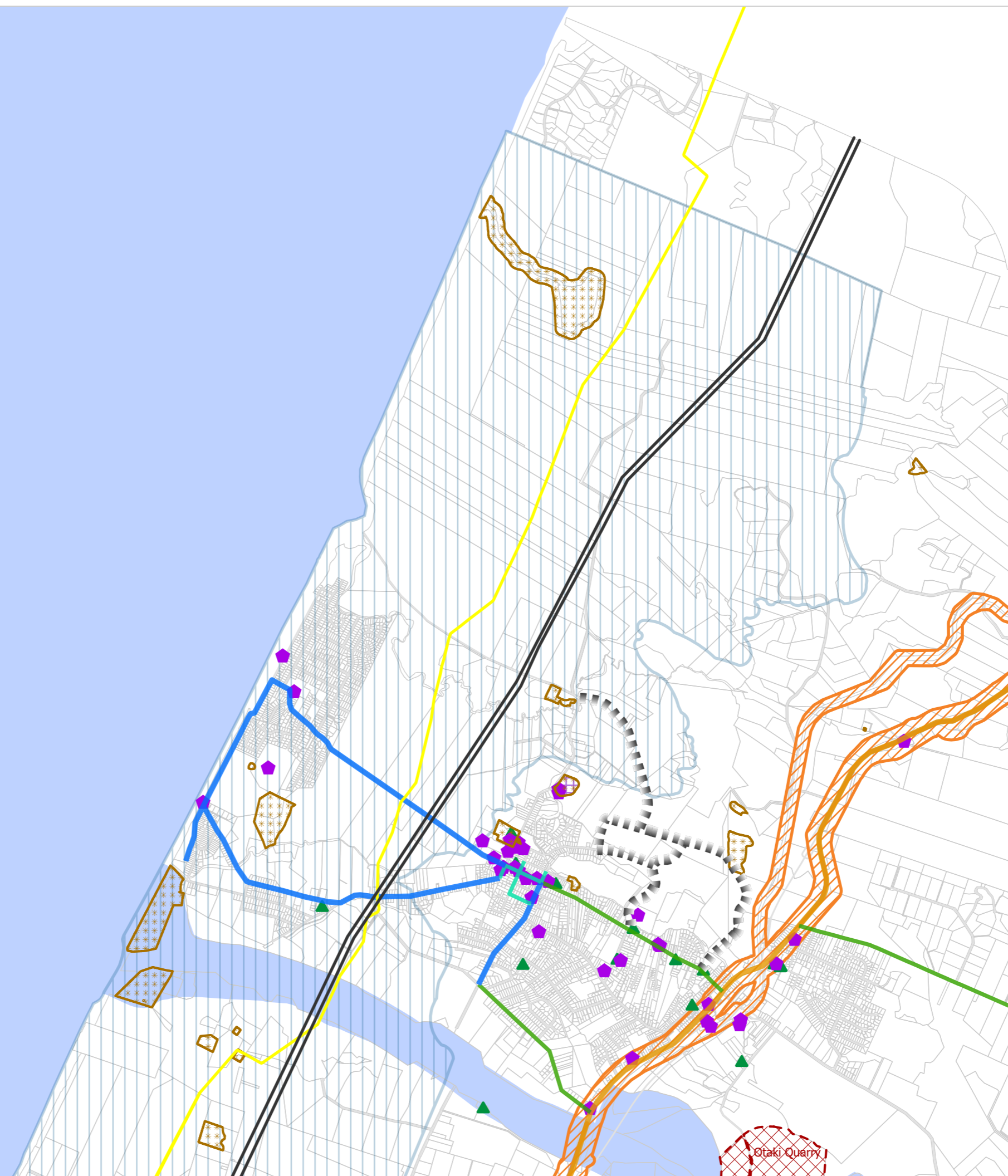
- Strategic Arterial Routes (or SH1)
- Major Community Connectors
- Centres Route
- Local Community Connectors
- Otaki North Indicative Roads

General Districtwide Matters

- Quarry
- Noise Corridor
- Coastal Environment

Context

- Main Roads
- Roads
- Land Parcel
- Sea / River Corridors

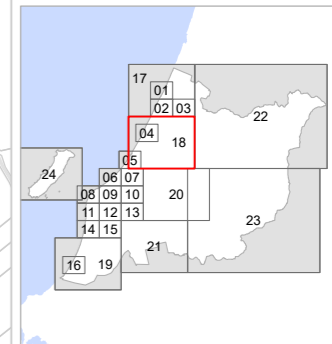


Operative Date: Sept 2023

Scale: 1:33,000 / A3  
0 0.3 0.6 Km



**DISTRICT PLAN**  
Map 18 Historical, Cultural, Infrastructure, Districtwide



Historical and Cultural Values

- Historic Heritage Places
- Notable Trees
- Waahi Tapu

Energy, Infrastructure and Transport

- National Grid Lines
- Natural Gas
- CWB Link Priority Connections

Network Hierarchy

- Strategic Arterial Routes (or SH1)
- Major Community Connectors
- Local Community Connectors
- Notional Roads
- Water Collection Area

General Districtwide Matters

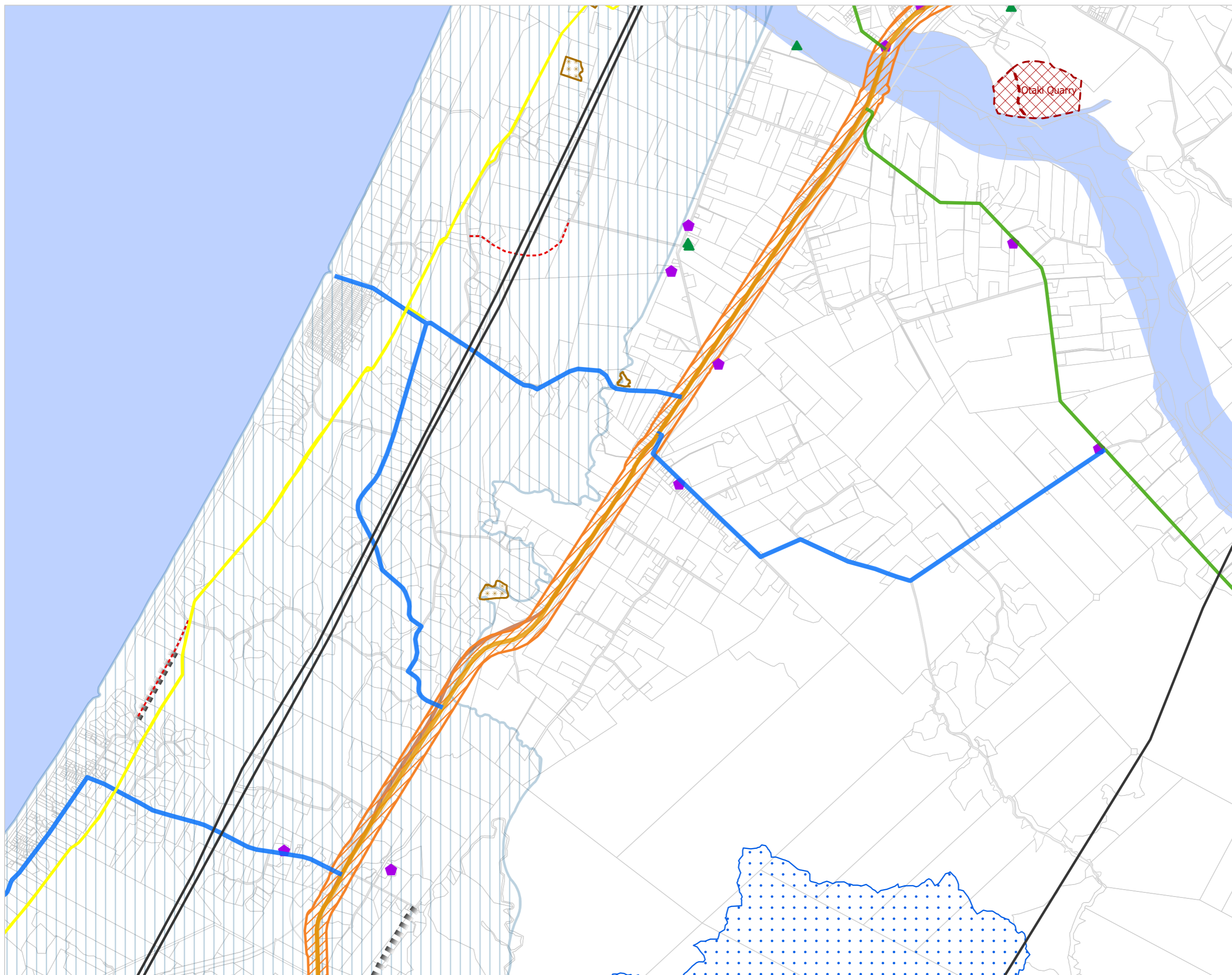
- Quarry
- Noise Corridor
- Coastal Environment

Context

- Main Roads
- Roads
- Land Parcel
- Sea / River Corridors

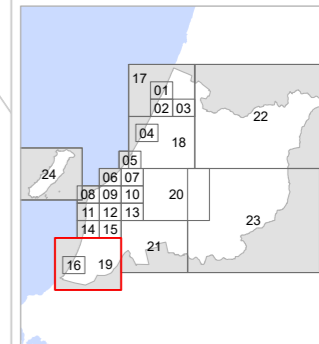
Operative Date: Sept 2023

Scale: 1:33,000 / A3  
0 0.3 0.6 Km












**DISTRICT PLAN**  
Map 19 Historical, Cultural, Infrastructure, Districtwide







**Historical and Cultural Values**

-  Historic Heritage Places
-  Notable Trees
-  Historic Heritage Area
-  Waahi Tapu



**Energy, Infrastructure and Transport**

-  National Grid Lines
-  Natural Gas
-  CWB Link Priority Connections




**Network Hierarchy**

-  Strategic Arterial Routes (or SH1)
-  Major Community Connectors
-  Local Community Connectors
-  Water Collection Area

**General Districtwide Matters**


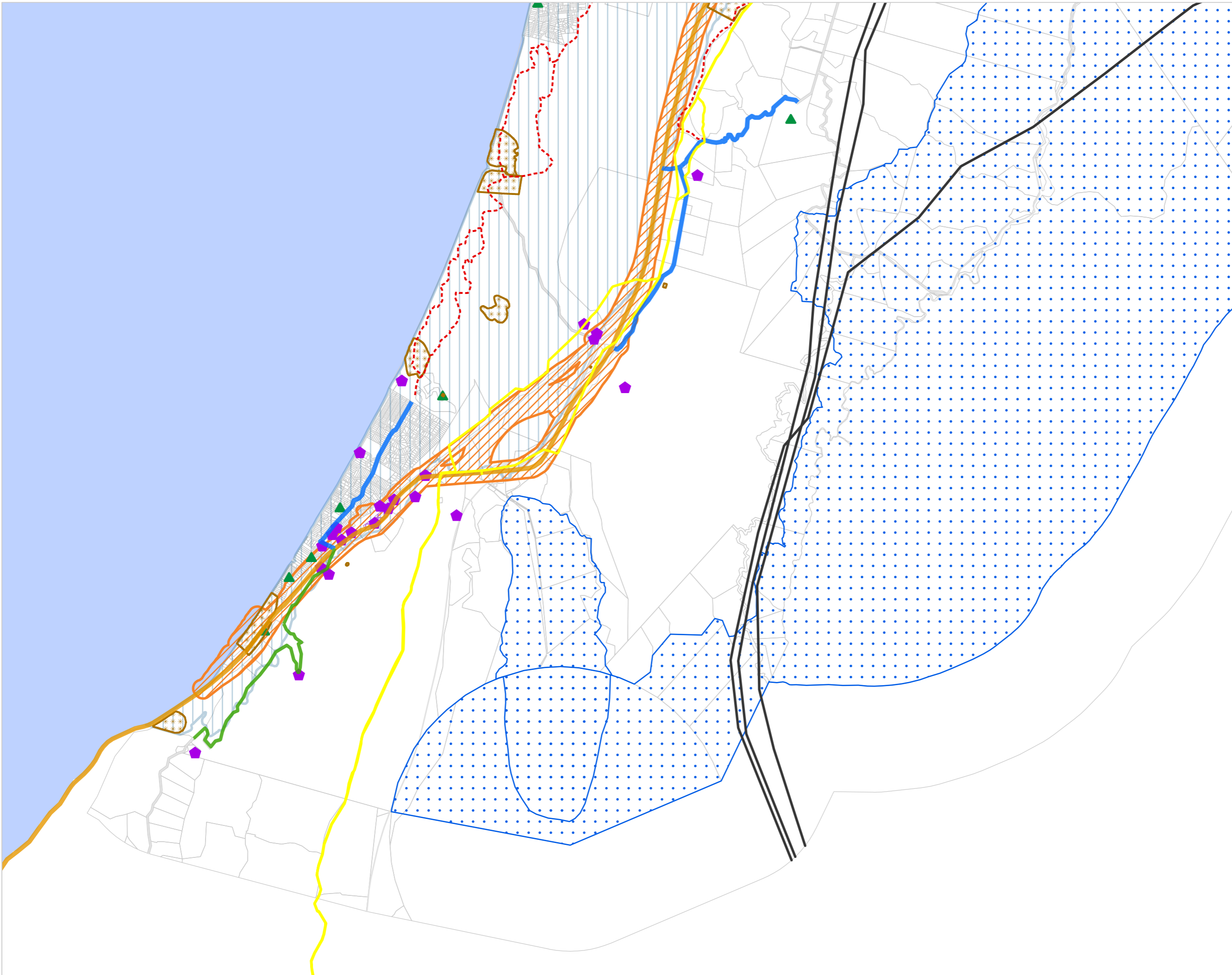
-  Noise Corridor
-  Coastal Environment

**Context**

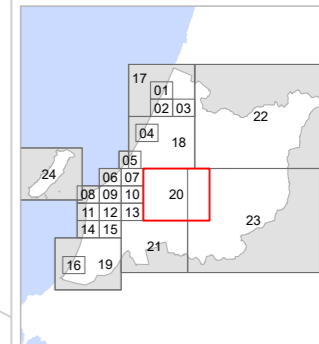
-  Roads
-  Land Parcel
-  Sea / River Corridors

Operative Date: Sept 2023



Scale: 1:33,000 / A3  
0 0.3 0.6 Km






**DISTRICT PLAN**  
**Map 20 Historical, Cultural, Infrastructure, Districtwide**





**Historical and Cultural Values**

-  Historic Heritage Places
-  Notable Trees




**Energy, Infrastructure and Transport**

-  National Grid Lines
- Network Hierarchy**
-  Strategic Arterial Routes (or SH1)
-  Major Community Connectors
-  Notional Roads
-  Water Collection Area

**General Districtwide Matters**


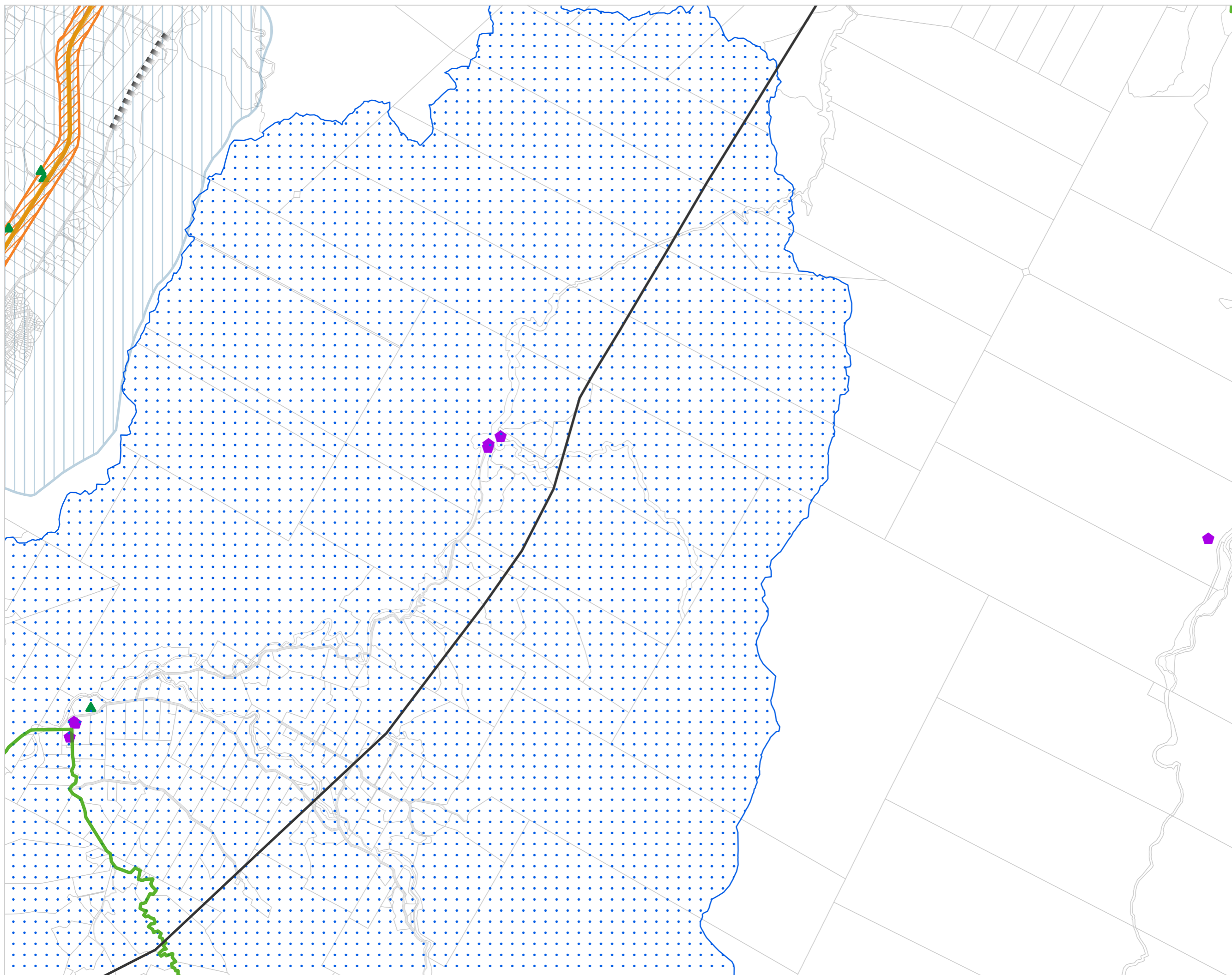
-  Noise Corridor
-  Coastal Environment

**Context**

-  Main Roads
-  Roads
-  Land Parcel

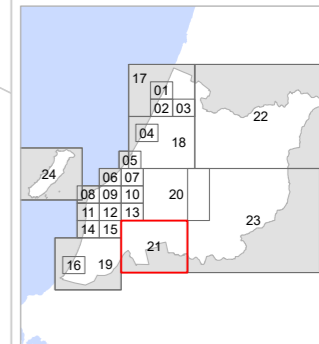
Operative Date: Sept 2023

Scale: 1:33,000 / A3  
0 0.3 0.6 Km


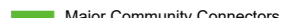
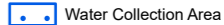







**DISTRICT PLAN**  
**Map 21 Historical, Cultural, Infrastructure, Districtwide**



**Energy, Infrastructure and Transport**


-  National Grid Lines
- Network Hierarchy**
-  Major Community Connectors
-  Water Collection Area

**Context**

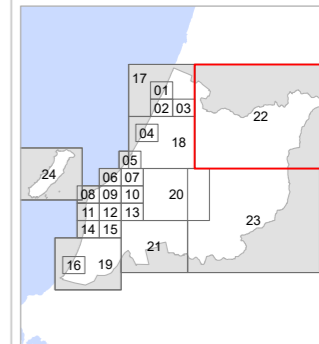
-  Roads
-  Land Parcel

Operative Date: Sept 2023

Scale: 1:33,000 / A3  
0 0.3 0.6 Km



**DISTRICT PLAN**  
**Map 22 Historical, Cultural, Infrastructure, Districtwide**




**Historical and Cultural Values**

 **Waahi Tapu**

**Energy, Infrastructure and Transport**

 **National Grid Lines**

**Network Hierarchy**

 **Strategic Arterial Routes (or SH1)**


 **Major Community Connectors**


 **Local Community Connectors**

 **Water Collection Area**

**General Districtwide Matters**

 **Quarry**

 **Noise Corridor**

 **Coastal Environment**

**Context**

 **Main Roads**

 **Roads**

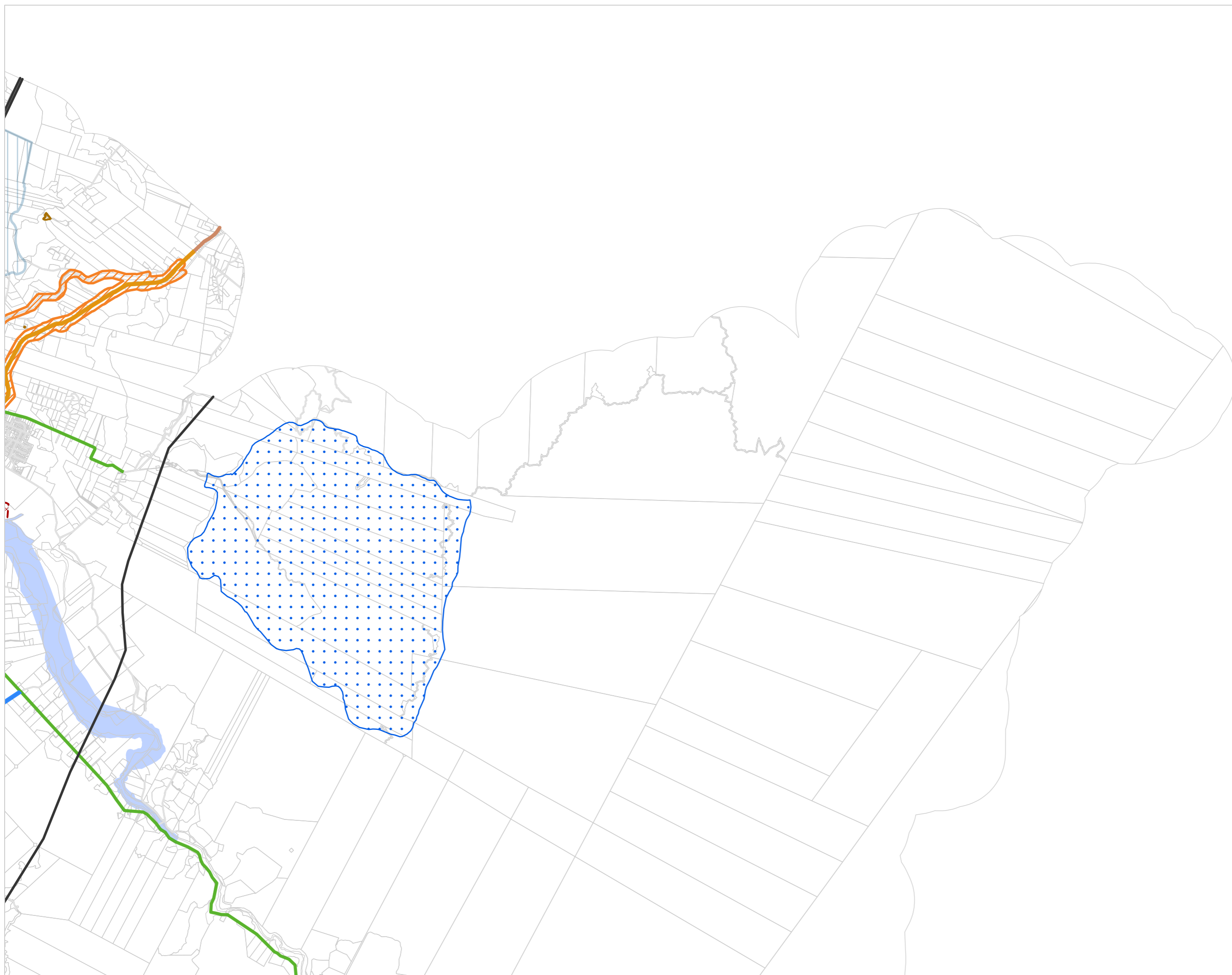
 **Land Parcel**

 **Sea / River Corridors**

Operative Date: Sept 2023

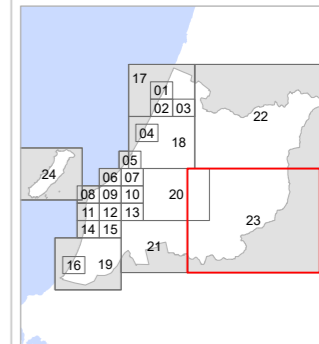
Scale: 1:65,000 / A3

0 0.6 1.2 Km








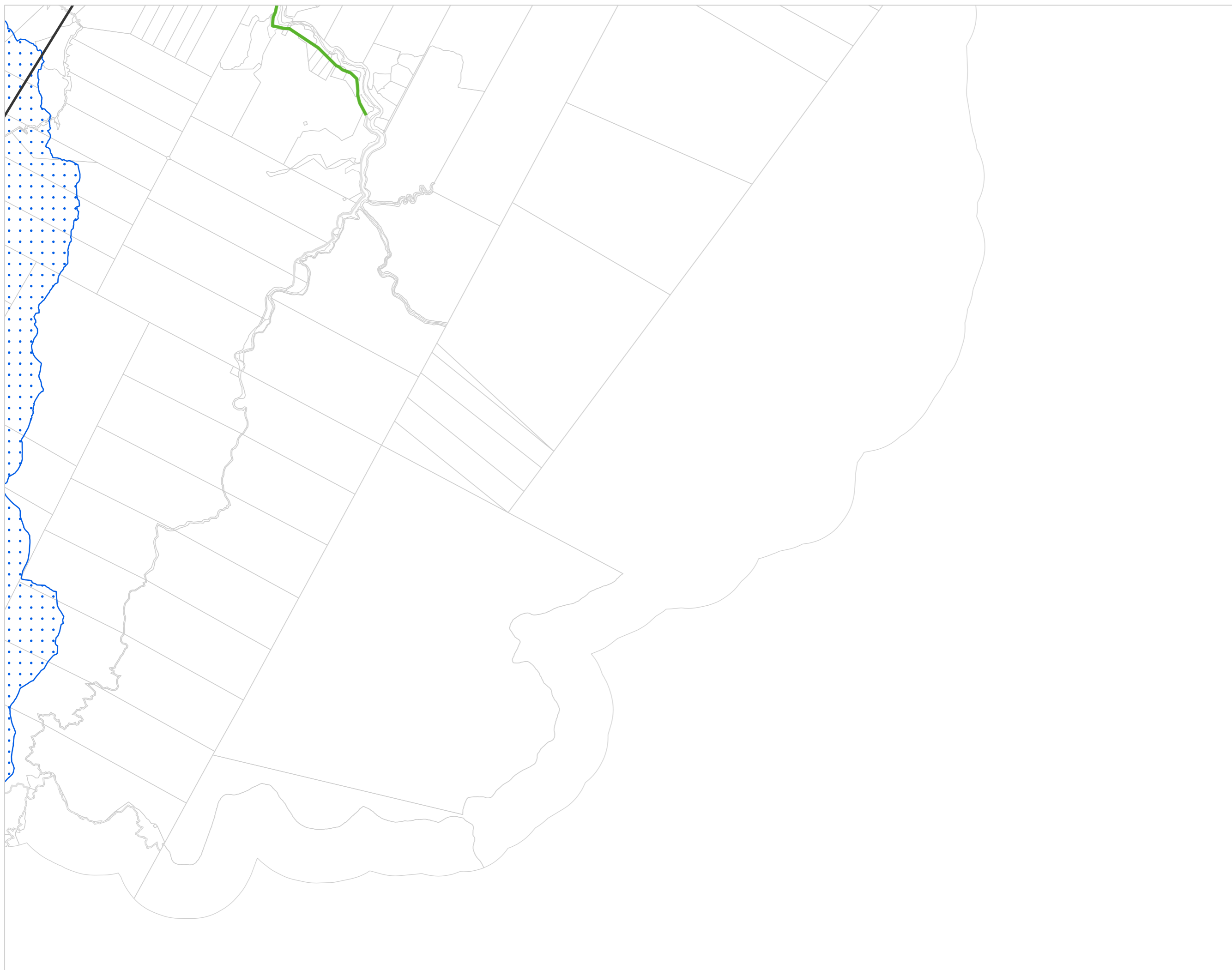


**DISTRICT PLAN**  
**Map 23 Historical, Cultural, Infrastructure, Districtwide**



**Energy, Infrastructure and Transport**

-  National Grid Lines
- Network Hierarchy**
  -  Major Community Connectors
  -  Water Collection Area
- Context**
  -  Roads
  -  Land Parcel



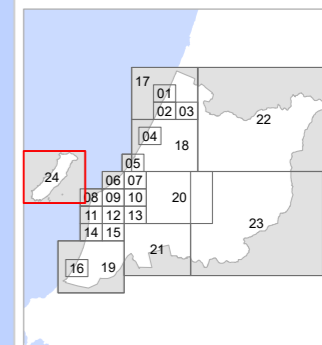
Operative Date: Sept 2023

Scale: 1:65,000 / A3  
0 0.6 1.2 Km




**DISTRICT PLAN**

**Map 24 Historical, Cultural, Infrastructure, Districtwide**



Historical and Cultural Values

 Historic Heritage Places

General Districtwide Matters

 Coastal Environment

Context

 Roads

 Land Parcel

 Sea / River Corridors

Operative Date: Sept 2023

Scale: 1:33,000 / A3

0 0.3 0.6 Km

