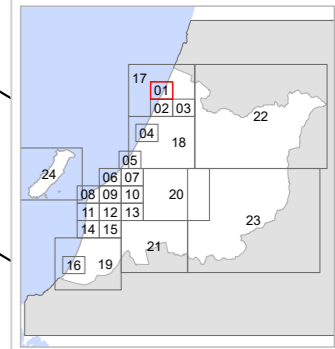
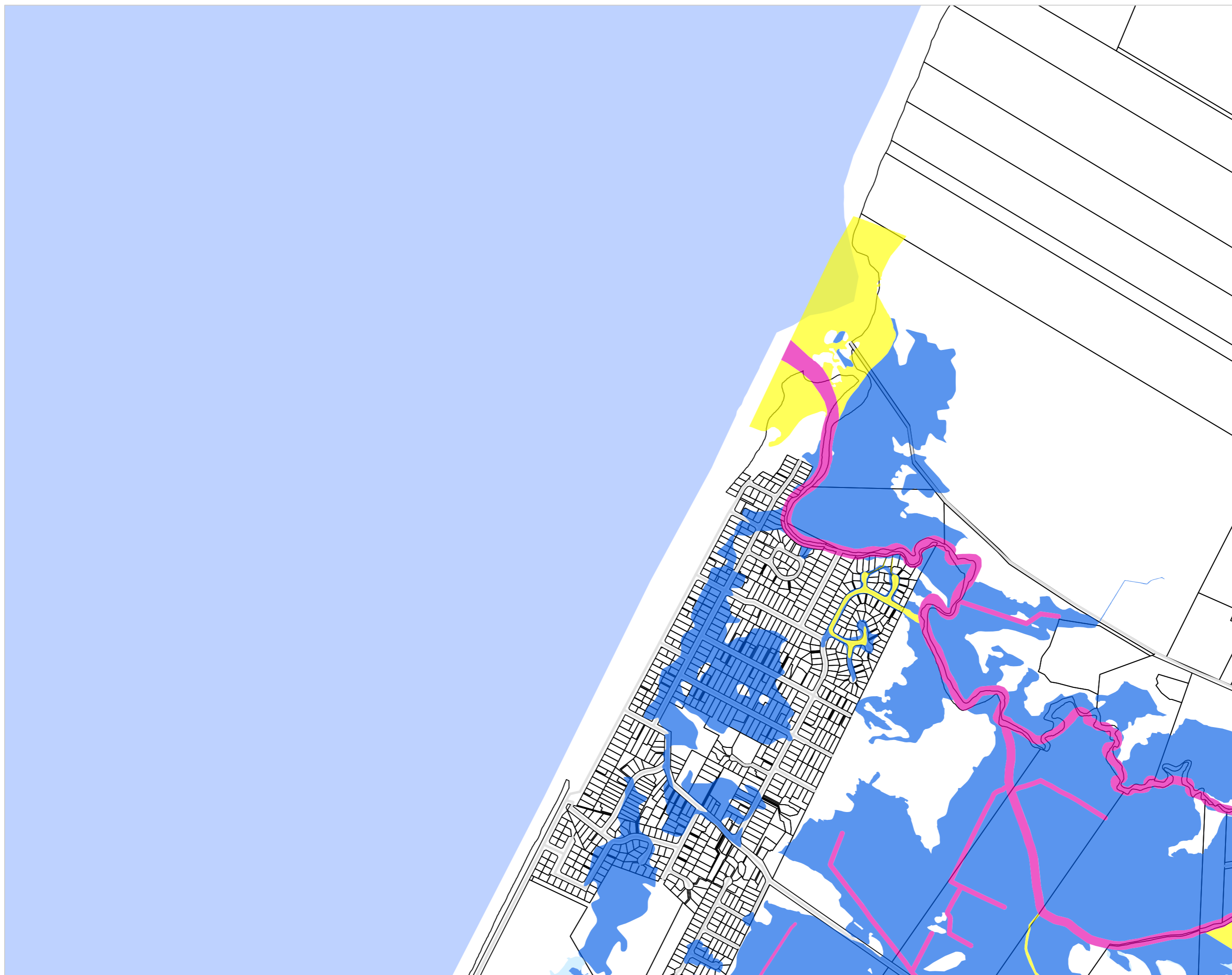


DISTRICT PLAN
Map 01
Natural Hazards





Hazard and Risks

- Flood Hazard**
- ZONE
- Stream Corridor
 - Overflow Path
 - Ponding Area
 - Residual Ponding Area
- Context**
- Roads
 - Land Parcel
 - Sea

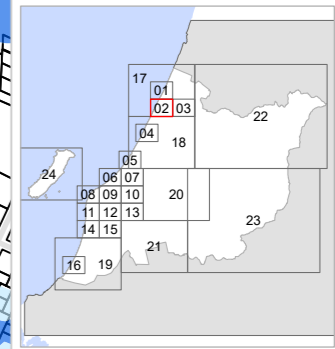


Operative Date: Sept 2023

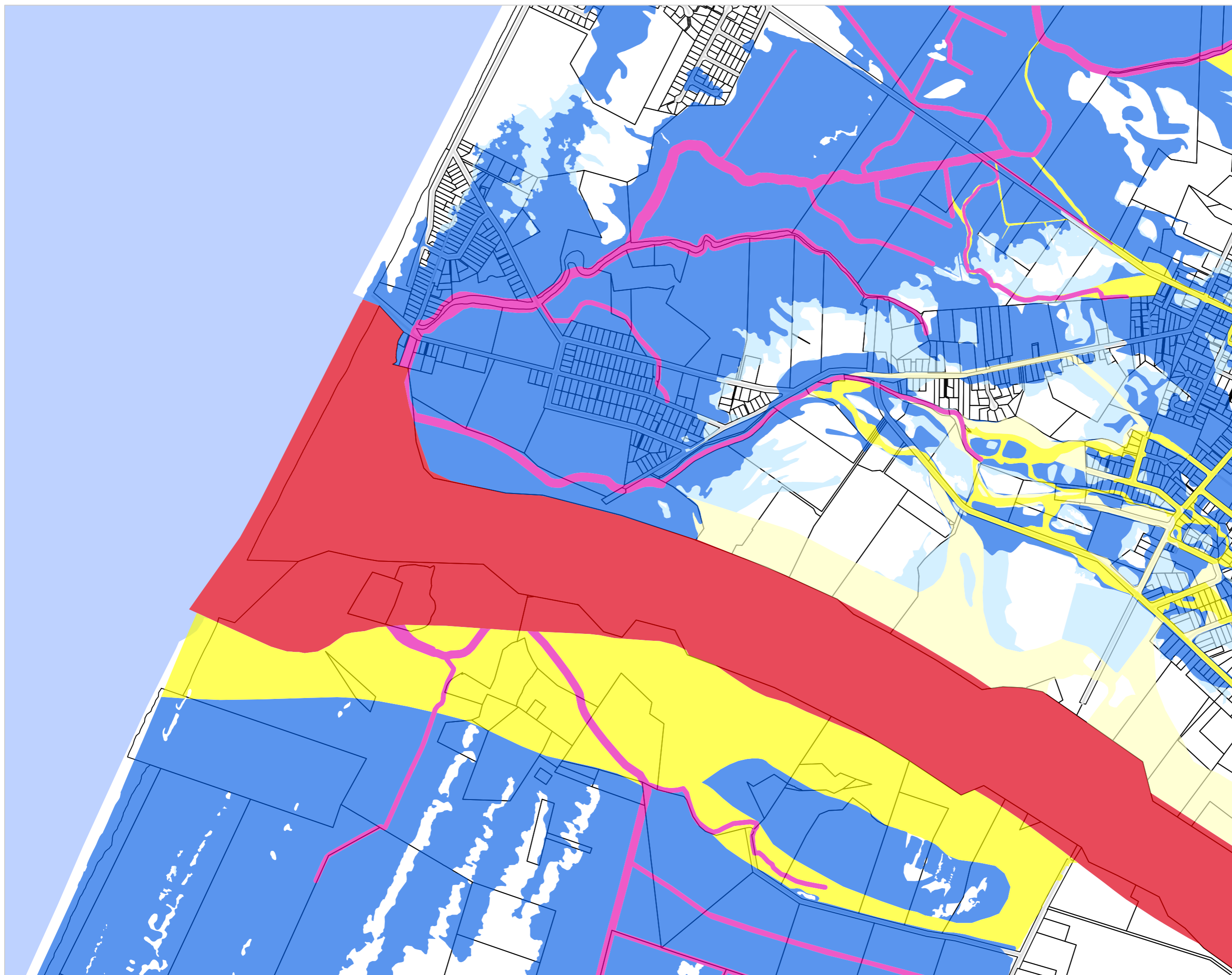
Scale: 1:11,000 / A3



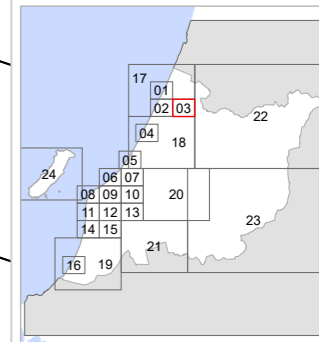
DISTRICT PLAN
Map 02
Natural Hazards



- Hazard and Risks**
- Flood Hazard**
- ZONE**
- █ River Corridor
 - █ Stream Corridor
 - █ Overflow Path
 - █ Residual Overflow Path
 - █ Ponding Area
 - █ Residual Ponding Area
- Context**
- █ Roads
 - █ Land Parcel
 - █ Sea











DISTRICT PLAN
Map 03
Natural Hazards



Hazard and Risks

Flood Hazard

ZONE

-  River Corridor
-  Stream Corridor
-  Overflow Path
-  Residual Overflow Path
-  Flood Storage Area
-  Ponding Area
-  Residual Ponding Area
-  Shallow Surface Flow

Context

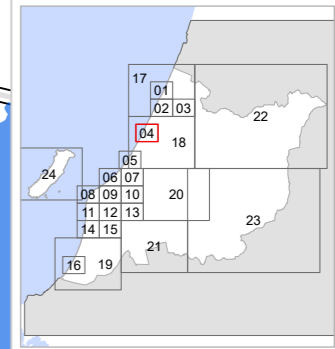
-  Main Roads
-  Roads
-  Land Parcel
-  Sea

Operative Date: Sept 2023

Scale: 1:11,000 / A3







DISTRICT PLAN
Map 04
Natural Hazards






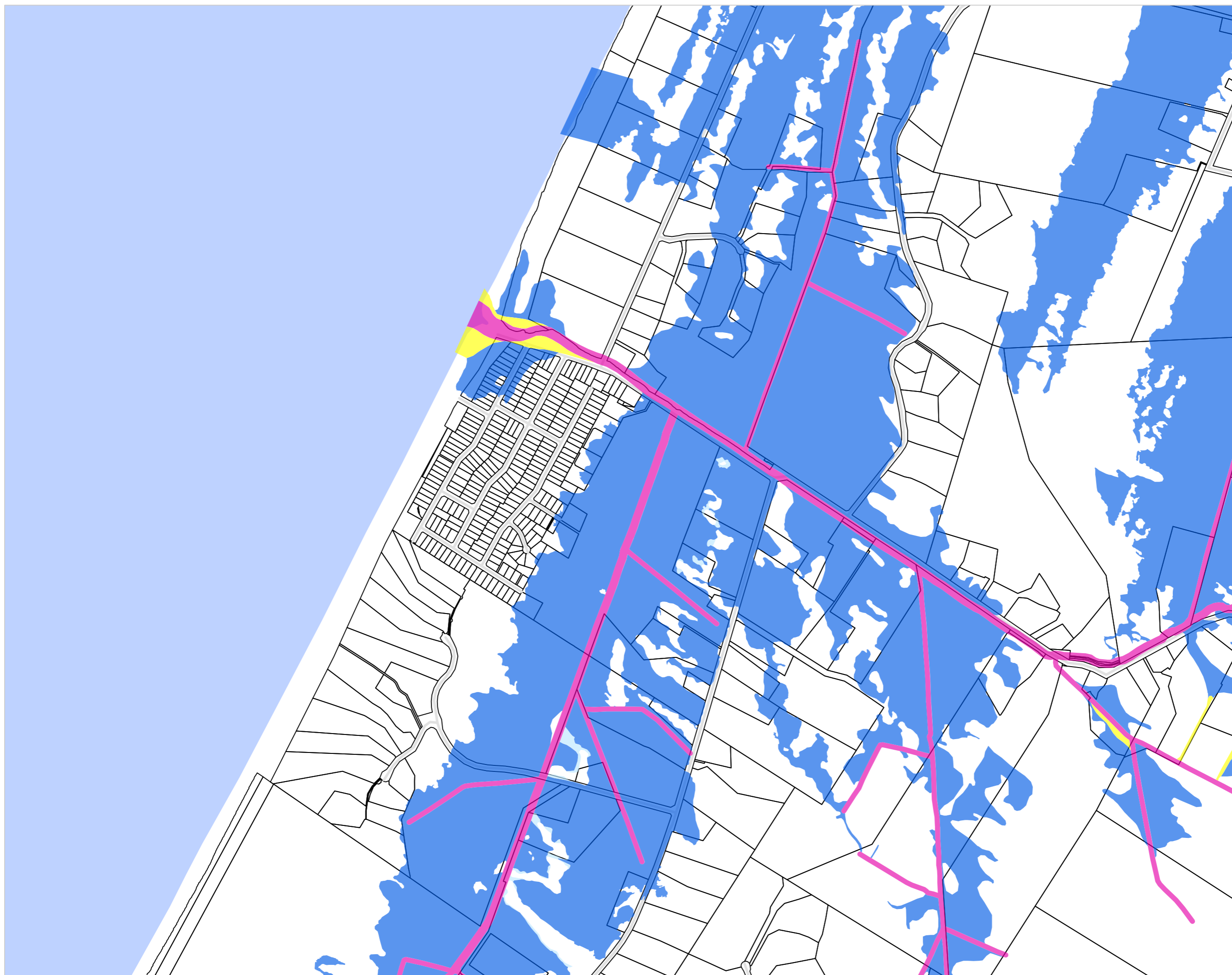
Hazard and Risks

Flood Hazard


- ZONE**
-  Stream Corridor
 -  Overflow Path
 -  Ponding Area
 -  Residual Ponding Area

Context

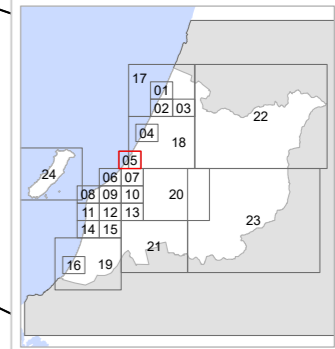
-  Roads
-  Land Parcel
-  Sea



Operative Date: Sept 2023

Scale: 1:11,000 / A3
0 0.1 0.2 Km 

DISTRICT PLAN
Map 05
Natural Hazards



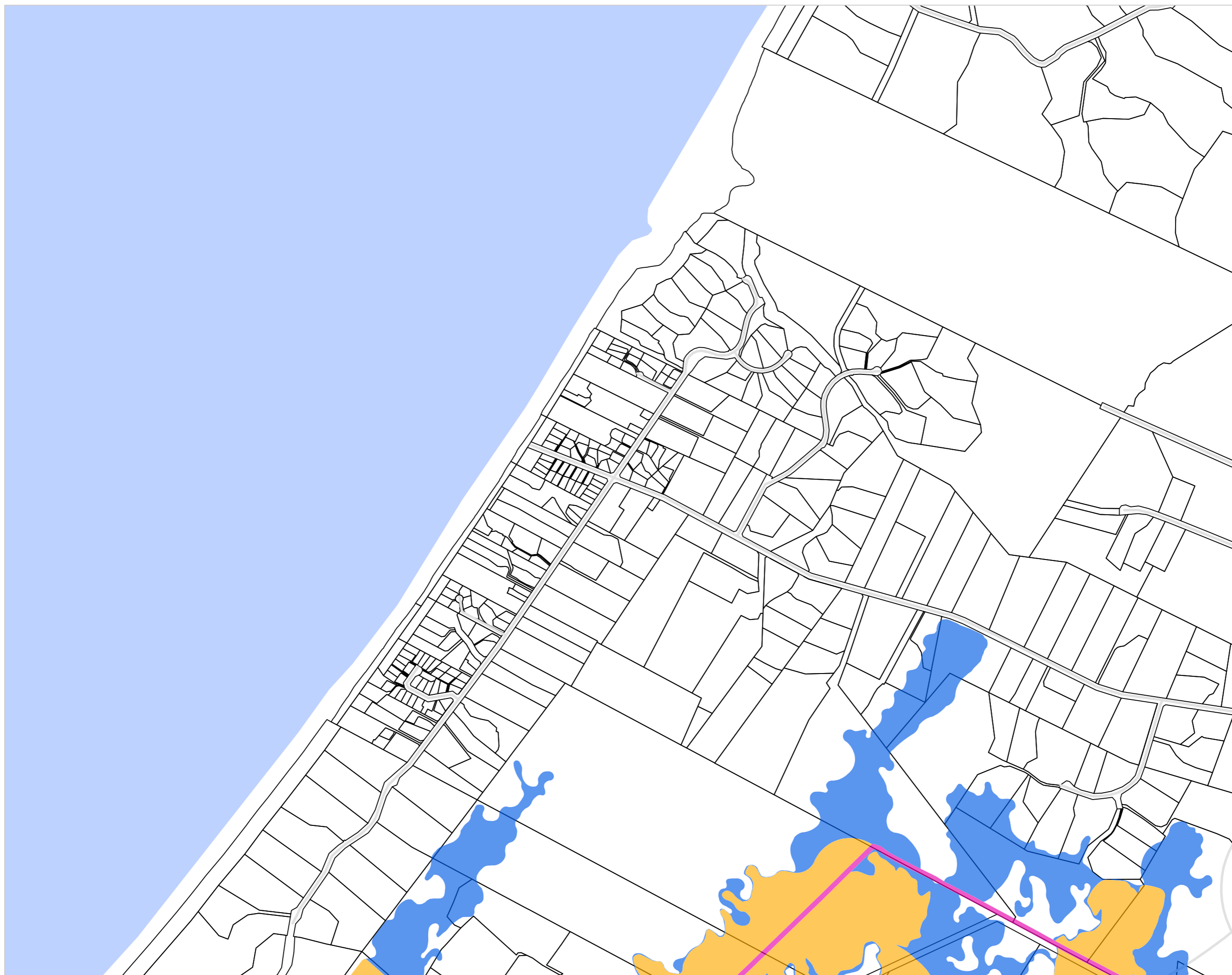
Hazard and Risks

Flood Hazard

- ZONE**
- Stream Corridor
 - Flood Storage Area
 - Ponding Area

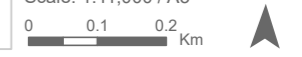
Context

- Roads
- Land Parcel
- Sea



Operative Date: Sept 2023

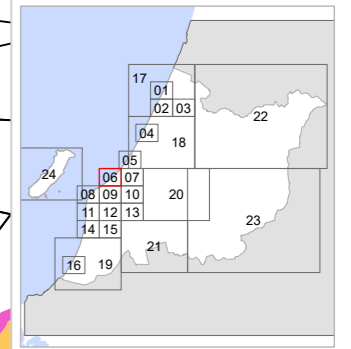
Scale: 1:11,000 / A3



0 0.1 0.2 Km

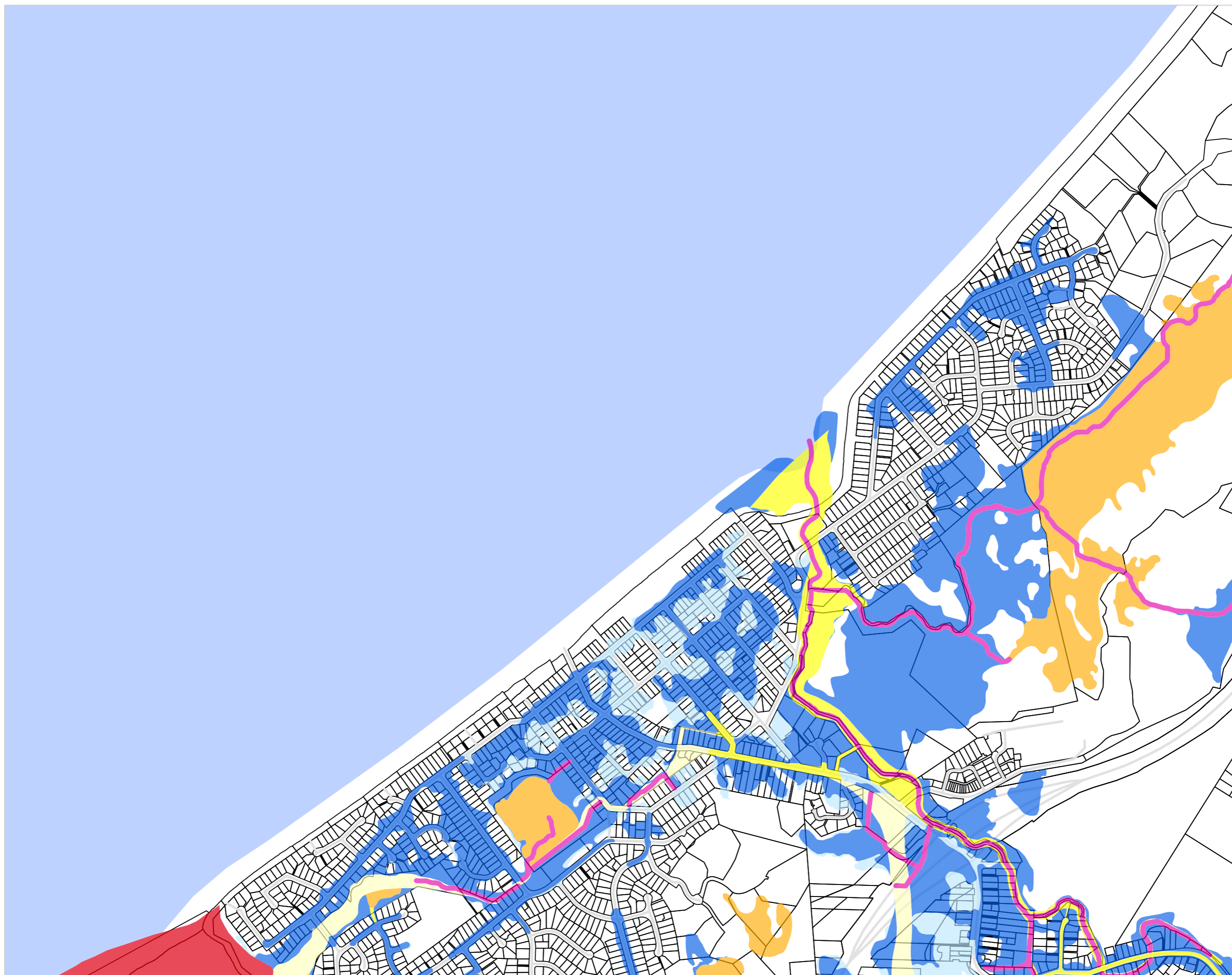
N

DISTRICT PLAN
Map 06
Natural Hazards



Hazard and Risks

- Flood Hazard**
- ZONE
- █ River Corridor
 - █ Stream Corridor
 - █ Overflow Path
 - █ Residual Overflow Path
 - █ Flood Storage Area
 - █ Ponding Area
 - █ Residual Ponding Area
- Context**
- █ Roads
 - █ Land Parcel
 - █ Sea

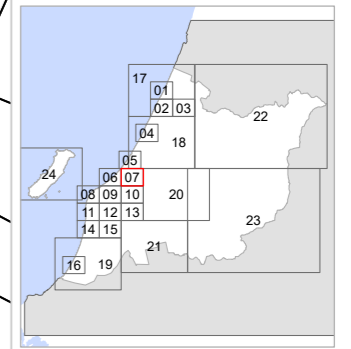


Operative Date: Sept 2023

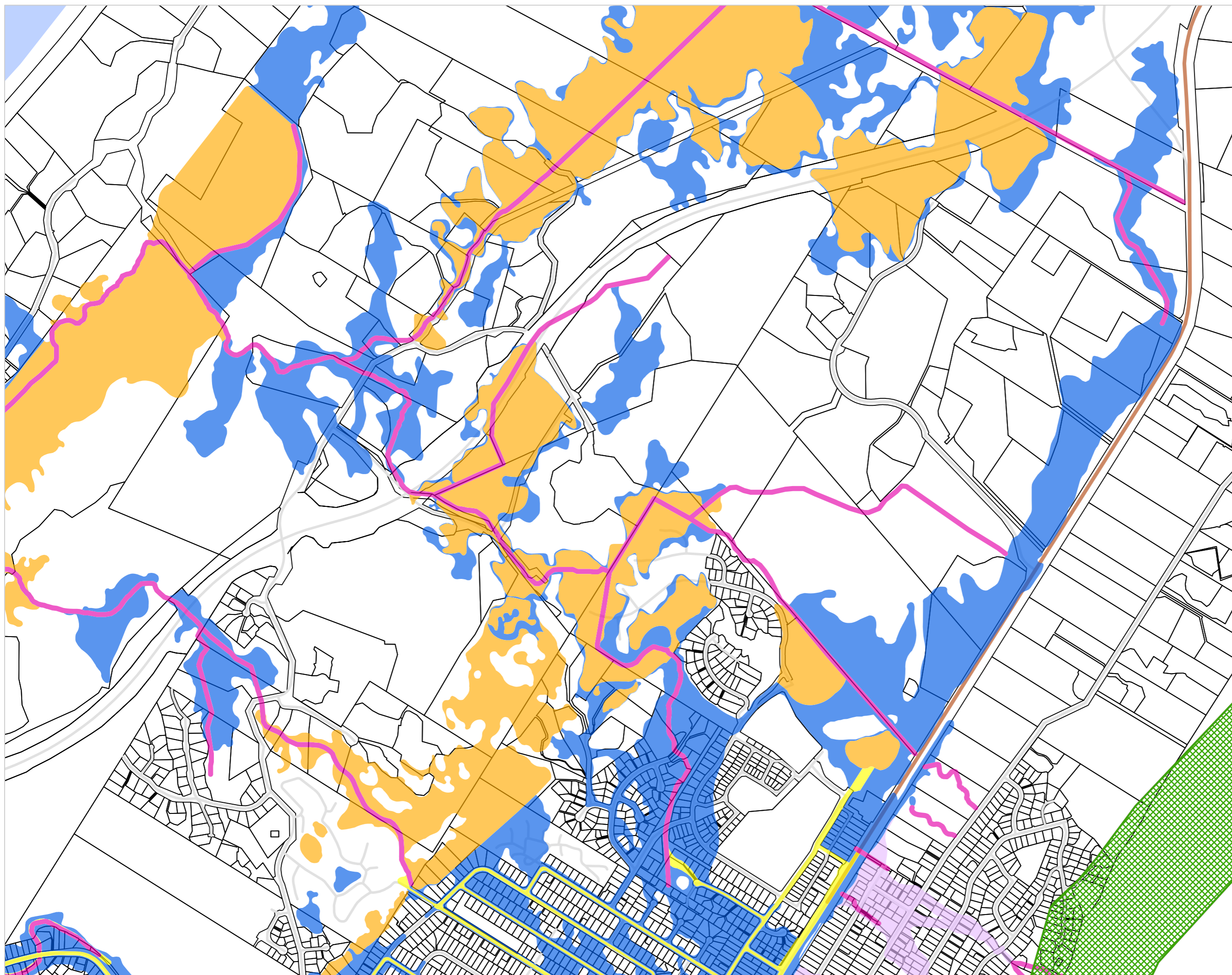
Scale: 1:11,000 / A3

0 0.1 0.2 Km

DISTRICT PLAN
Map 07
Natural Hazards



- Hazard and Risks**
- Flood Hazard**
- ZONE**
- Stream Corridor
 - Overflow Path
 - Flood Storage Area
 - Ponding Area
 - Shallow Surface Flow
- Fault Avoidance Areas**
- Uncertain Poorly Constrained
- Context**
- Main Roads
 - Roads
 - Land Parcel
 - Sea

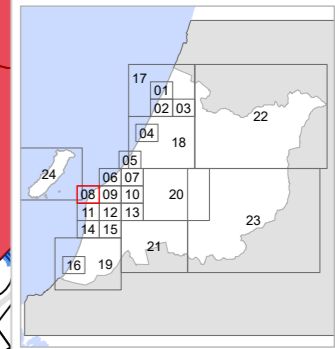


Operative Date: Sept 2023

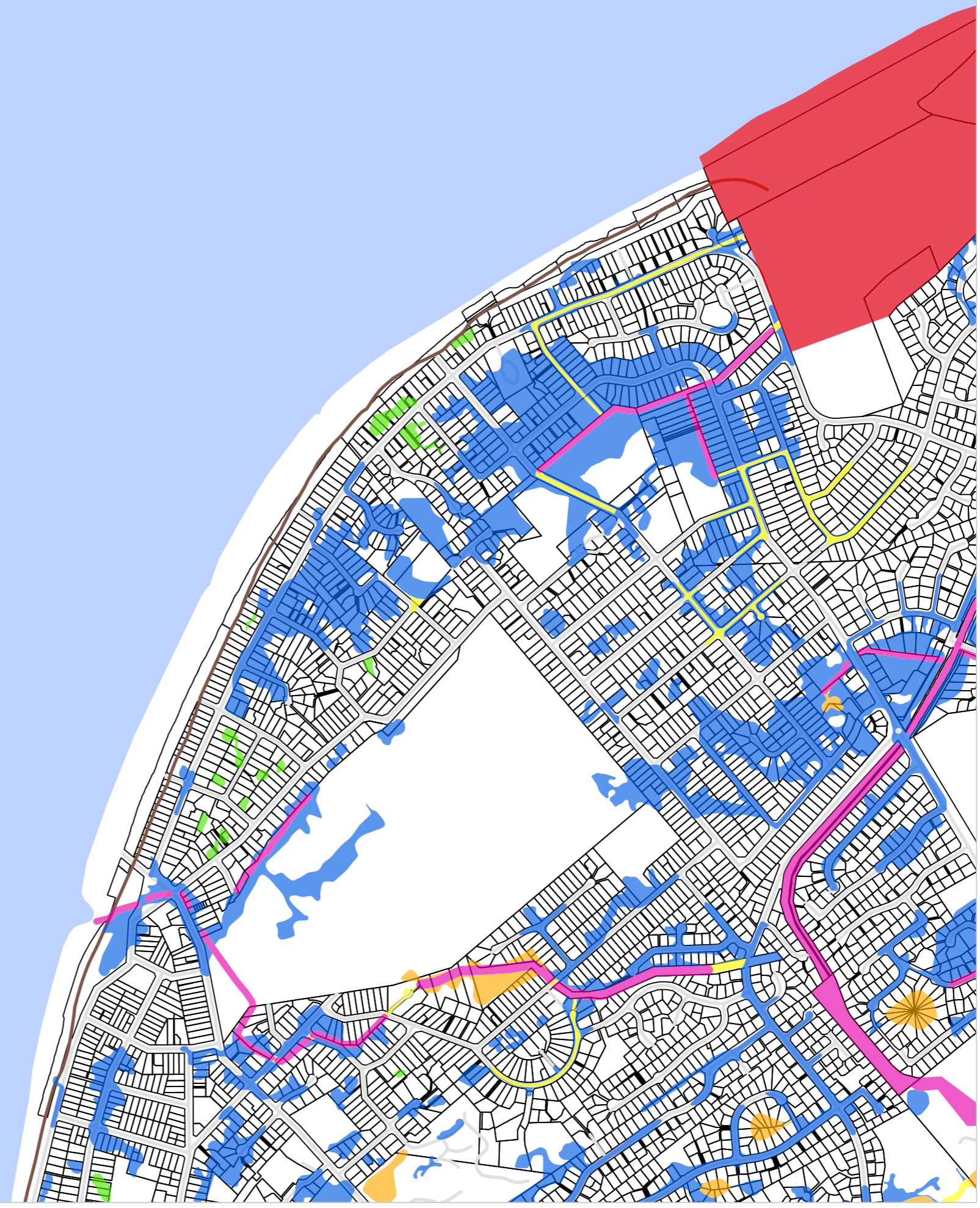
Scale: 1:11,000 / A3

0 0.1 0.2 Km

DISTRICT PLAN
Map 08
Natural Hazards

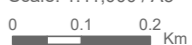



- Hazard and Risks**
- Flood Hazard**
- ZONE
- River Corridor
 - Stream Corridor
 - Overflow Path
 - Fill Control Area
 - Flood Storage Area
 - Ponding Area
- Miscellaneous**
- District Plan 1999 Features**
- 20m Building Line Restriction
- Context**
- Roads
 - Land Parcel
 - Sea

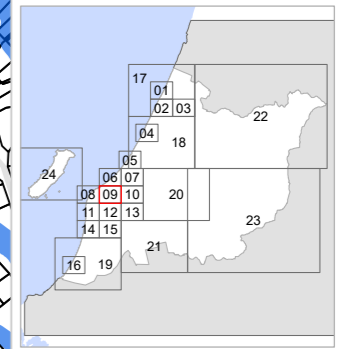


Operative Date: Sept 2023

Scale: 1:11,000 / A3

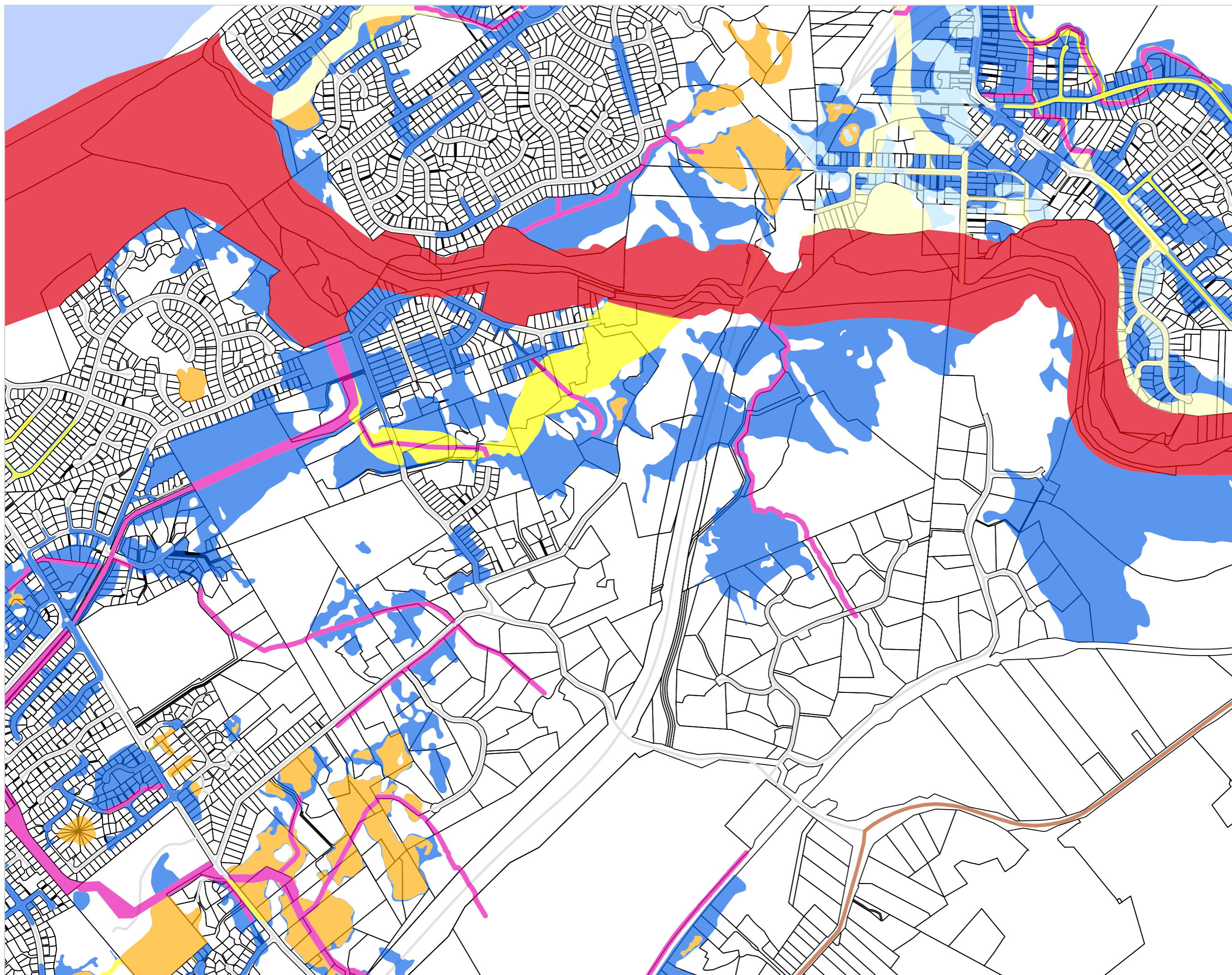



DISTRICT PLAN
Map 09
Natural Hazards



Hazard and Risks

- Flood Hazard**
- ZONE**
- █ River Corridor
 - █ Stream Corridor
 - █ Overflow Path
 - █ Residual Overflow Path
 - █ Flood Storage Area
 - █ Ponding Area
 - █ Residual Ponding Area
- Context**
- █ Main Roads
 - █ Roads
 - █ Land Parcel
 - █ Sea

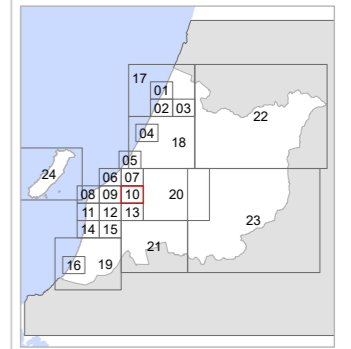


Operative Date: Sept 2023

Scale: 1:11,000 / A3

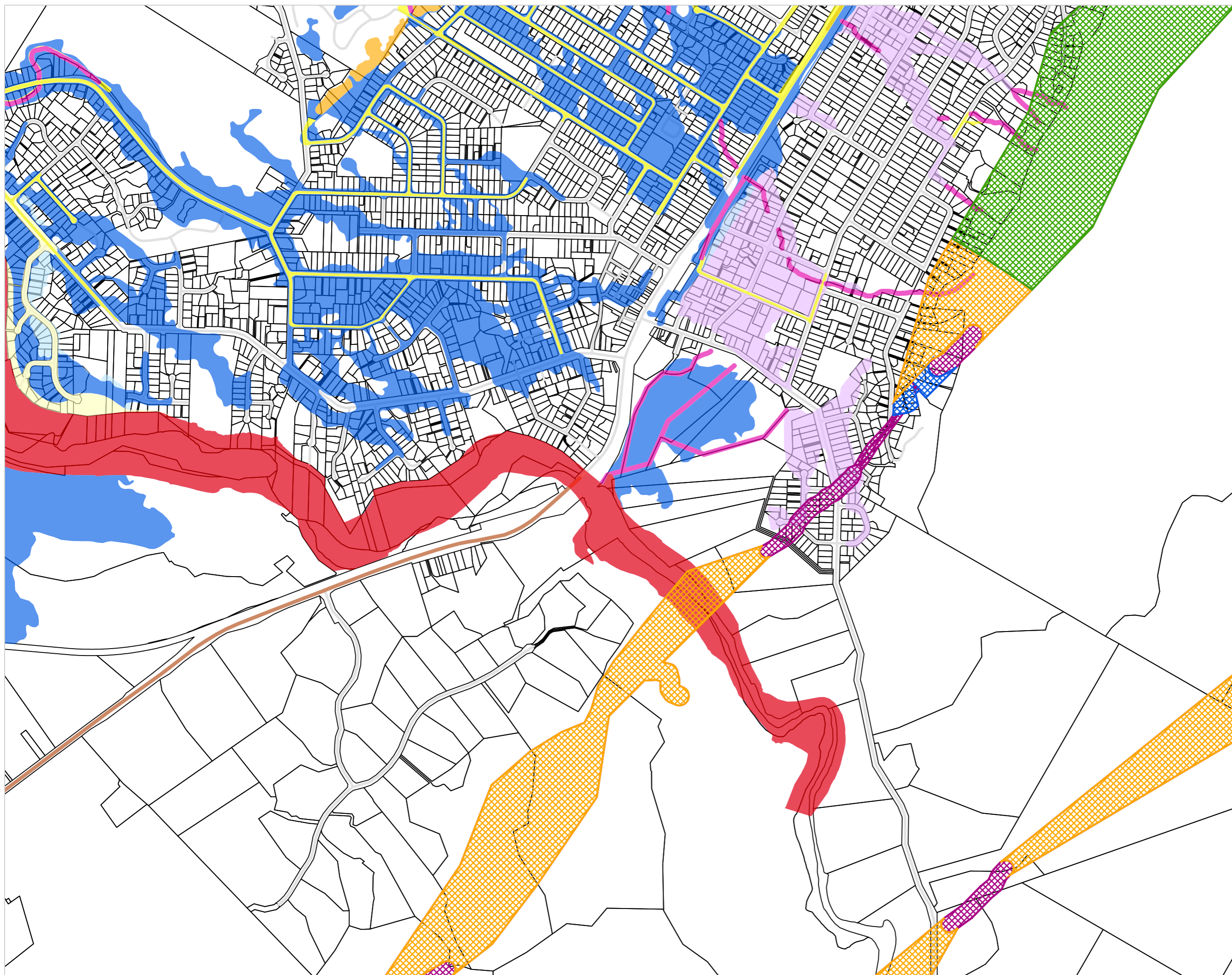
0 0.1 0.2 Km

DISTRICT PLAN
Map 10
Natural Hazards



Hazard and Risks

- Flood Hazard**
- ZONE**
- █ River Corridor
 - █ Stream Corridor
 - █ Overflow Path
 - █ Residual Overflow Path
 - █ Flood Storage Area
 - █ Ponding Area
 - █ Residual Ponding Area
 - █ Shallow Surface Flow
- Fault Avoidance Areas**
- ▣ Well Defined
 - ▣ Well Defined Extension
 - ▣ Uncertain Constrained
 - ▣ Uncertain Poorly Constrained
- Context**
- Main Roads
 - Roads
 - Land Parcel
 - █ Sea

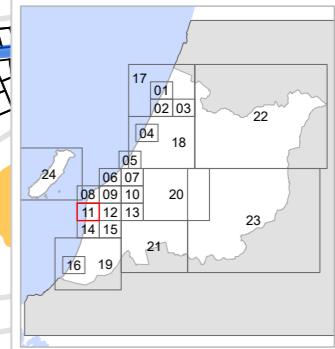


Operative Date: Sept 2023

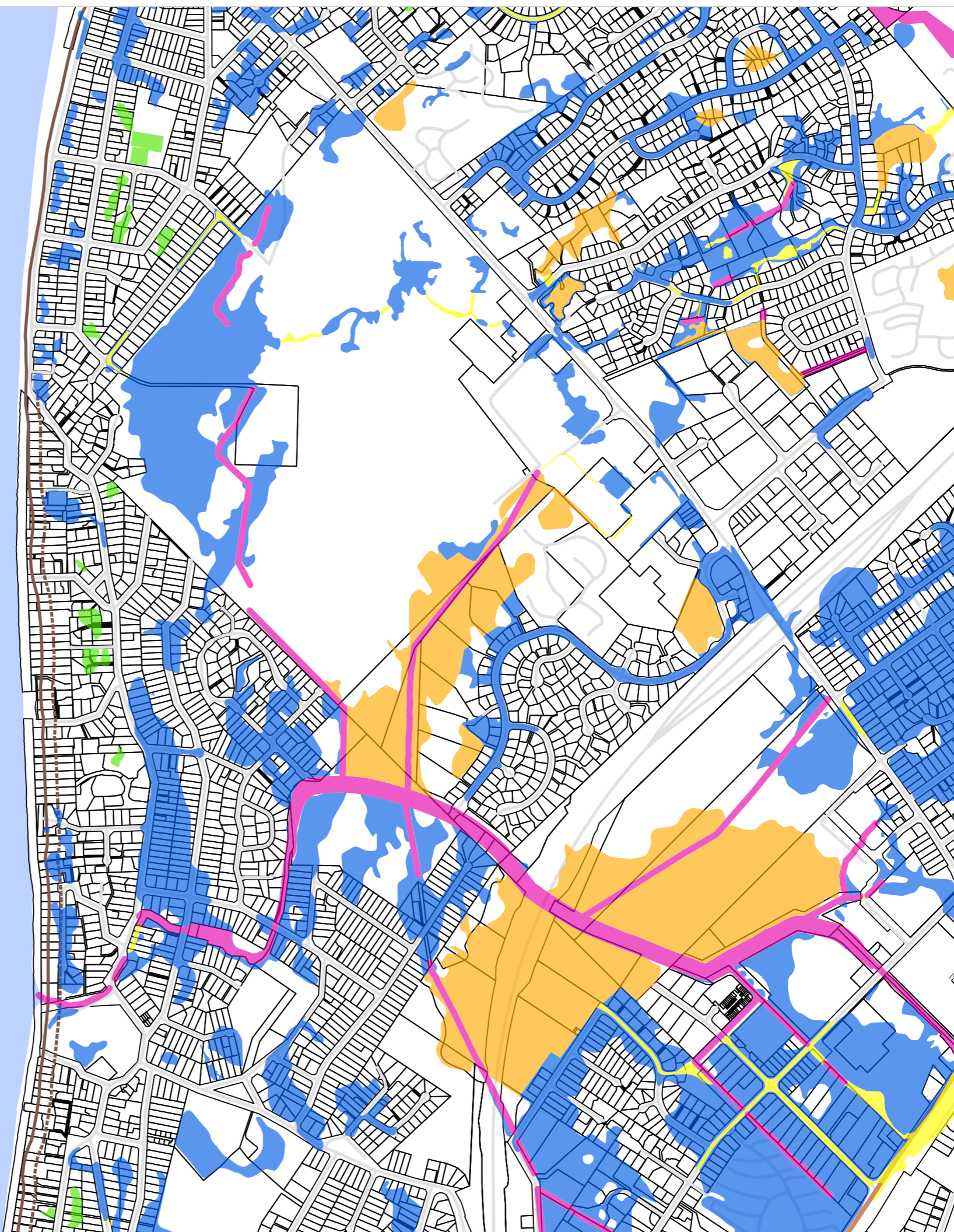
Scale: 1:11,000 / A3
0 0.1 0.2 Km



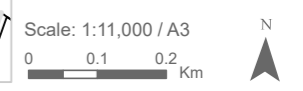
DISTRICT PLAN
Map 11
Natural Hazards



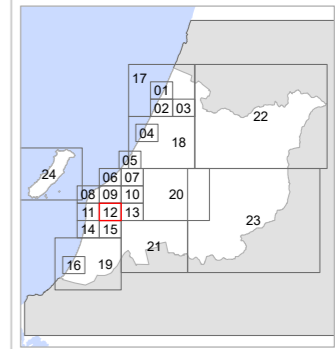
- Hazard and Risks**
- Flood Hazard**
- ZONE**
- Stream Corridor
 - Overflow Path
 - Fill Control Area
 - Flood Storage Area
 - Ponding Area
- Miscellaneous**
- District Plan 1999 Features**
- 20m Building Line Restriction
 - 30m Relocatable Area
- Context**
- Main Roads
 - Roads
 - Land Parcel
 - Sea



Operative Date: Sept 2023

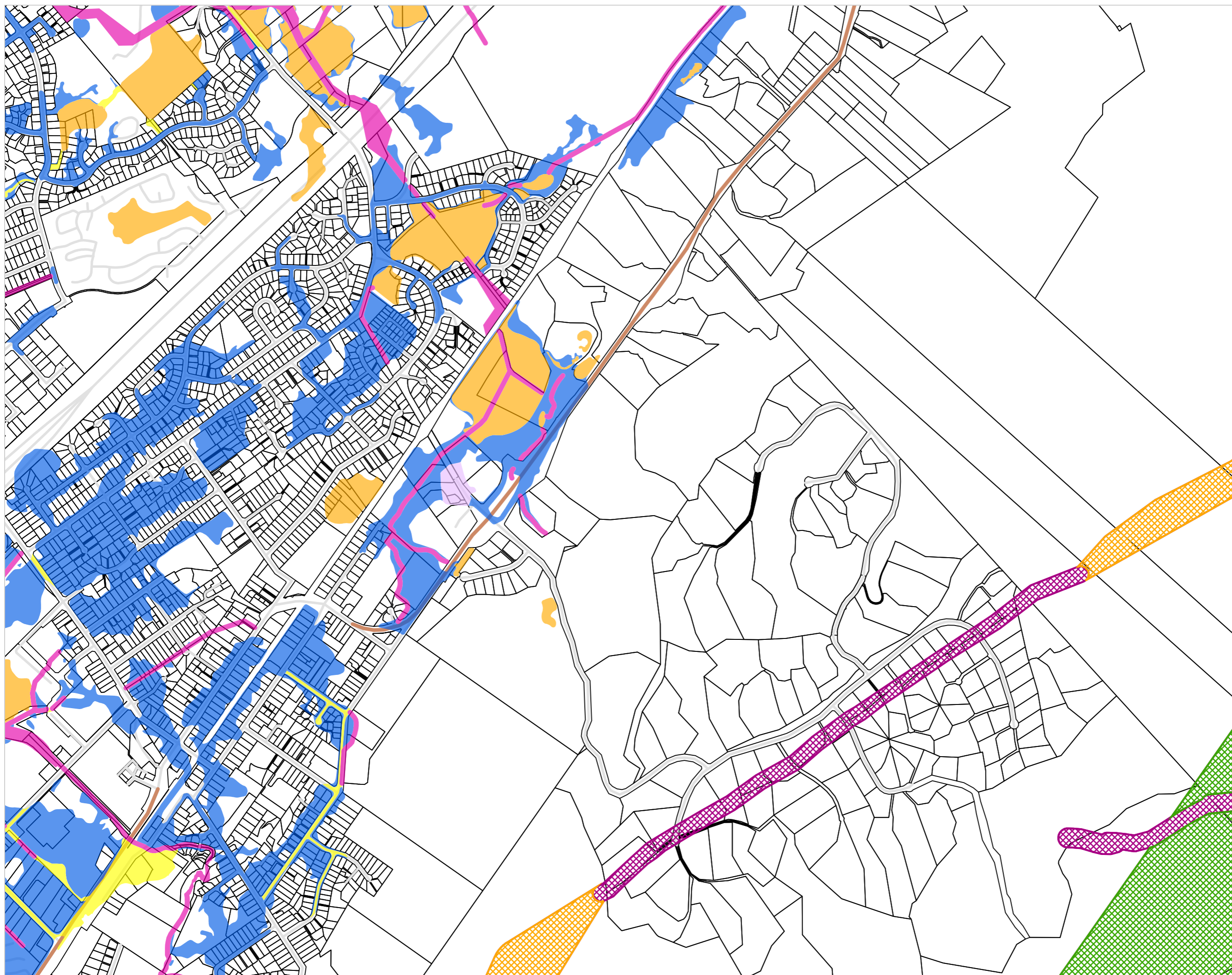


DISTRICT PLAN
Map 12
Natural Hazards



Hazard and Risks

- Flood Hazard**
- ZONE
- Stream Corridor
 - Overflow Path
 - Flood Storage Area
 - Ponding Area
 - Shallow Surface Flow
- Fault Avoidance Areas**
- Well Defined
 - Uncertain Constrained
 - Uncertain Poorly Constrained
- Context**
- Main Roads
 - Roads
 - Land Parcel
 - Sea

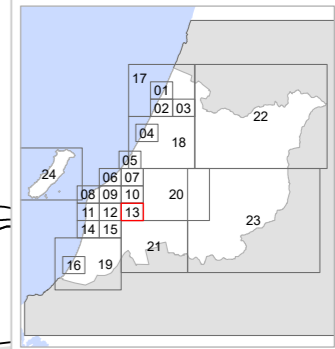


Operative Date: Sept 2023

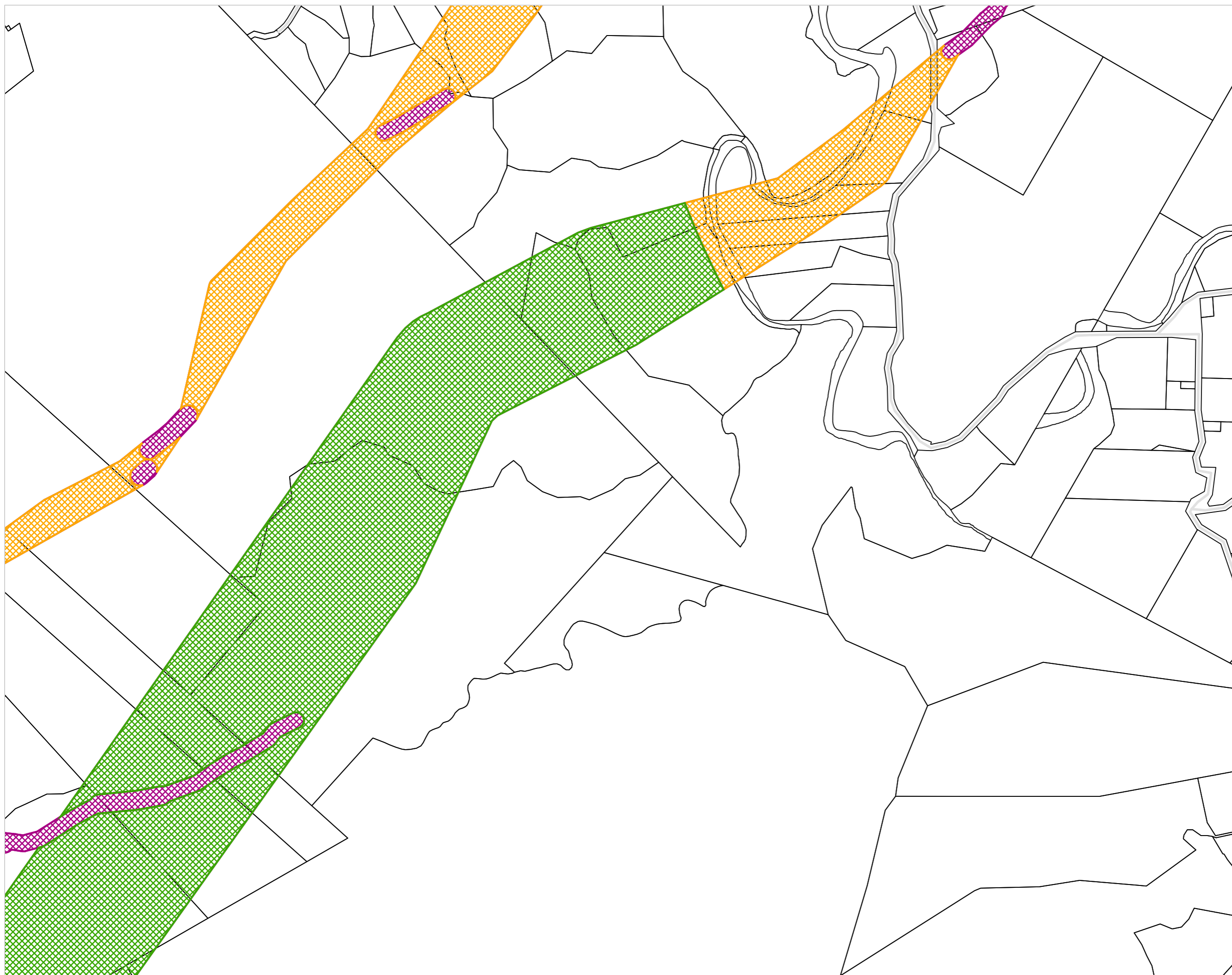
Scale: 1:11,000 / A3

0 0.1 0.2 Km

DISTRICT PLAN
Map 13
Natural Hazards





- Hazard and Risks**
- Fault Avoidance Areas**
-  Well Defined
 -  Uncertain Constrained
 -  Uncertain Poorly Constrained
- Context**
-  Roads
 -  Land Parcel
 -  Sea

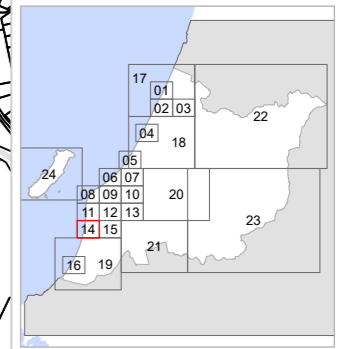


Operative Date: Sept 2023

Scale: 1:11,000 / A3

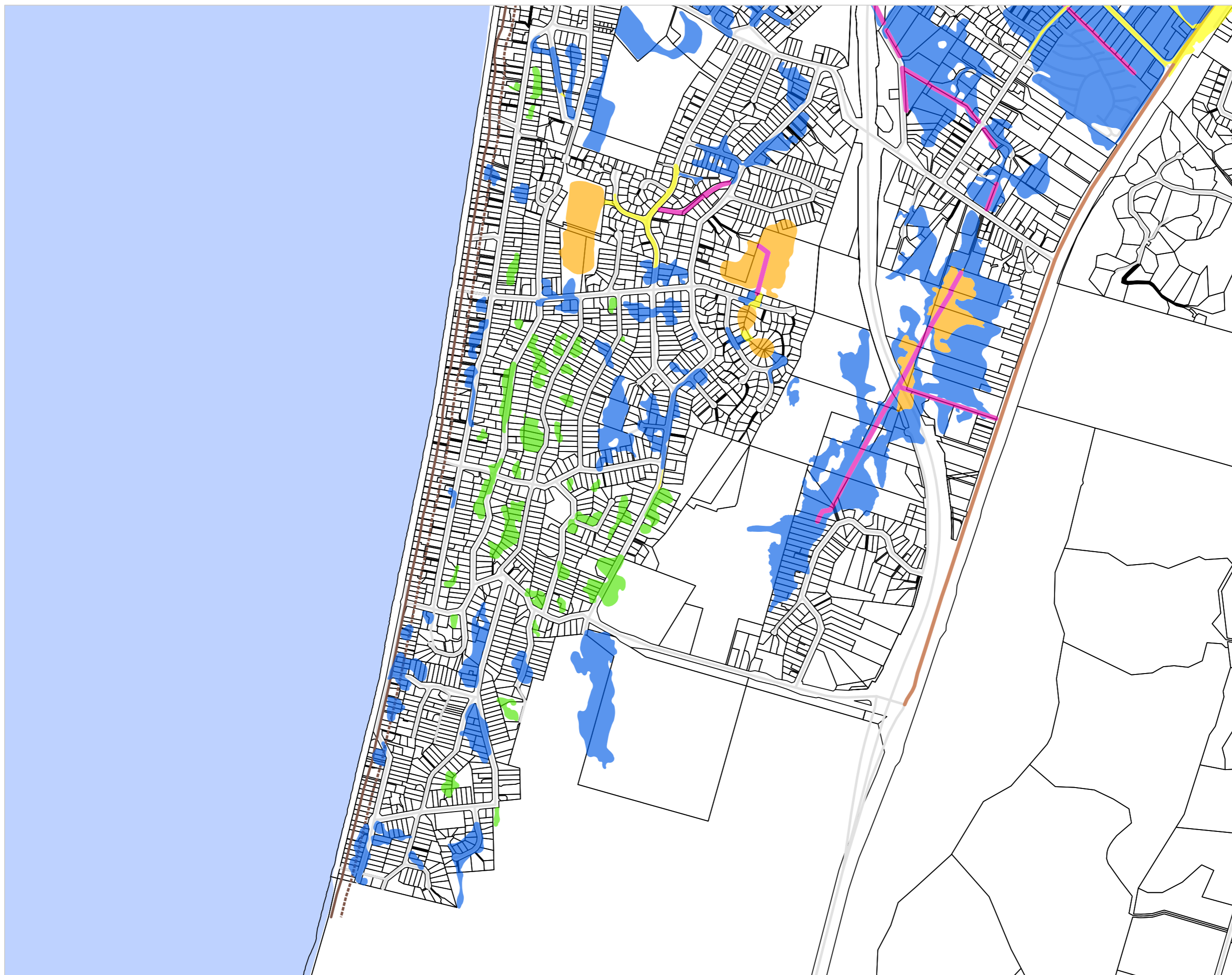


DISTRICT PLAN
Map 14
Natural Hazards



Hazard and Risks

- Flood Hazard**
- ZONE**
- █ Stream Corridor
 - █ Overflow Path
 - █ Fill Control Area
 - █ Flood Storage Area
 - █ Ponding Area
- Miscellaneous**
- District Plan 1999 Features**
- 20m Building Line Restriction
 - 30m Relocatable Area
- Context**
- Main Roads
 - Roads
 - Land Parcel
 - Sea

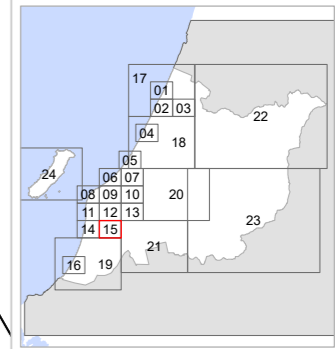


Operative Date: Sept 2023











Scale: 1:11,000 / A3

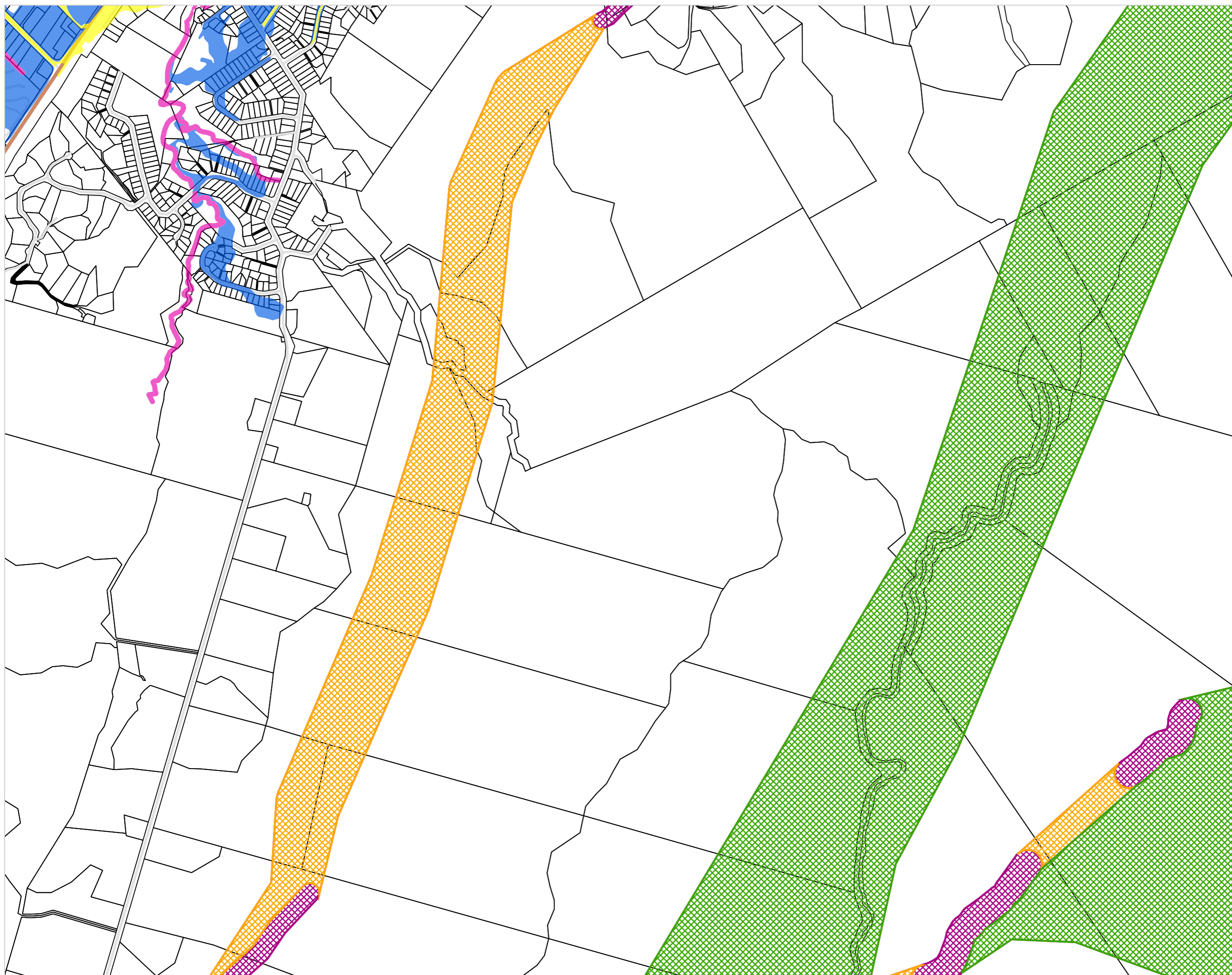
0 0.1 0.2 Km

DISTRICT PLAN
Map 15
Natural Hazards





Hazard and Risks

- Flood Hazard**
- ZONE**
-  Stream Corridor
 -  Overflow Path
 -  Ponding Area
- Fault Avoidance Areas**
-  Well Defined
 -  Uncertain Constrained
 -  Uncertain Poorly Constrained
- Context**
-  Main Roads
 -  Roads
 -  Land Parcel
 -  Sea

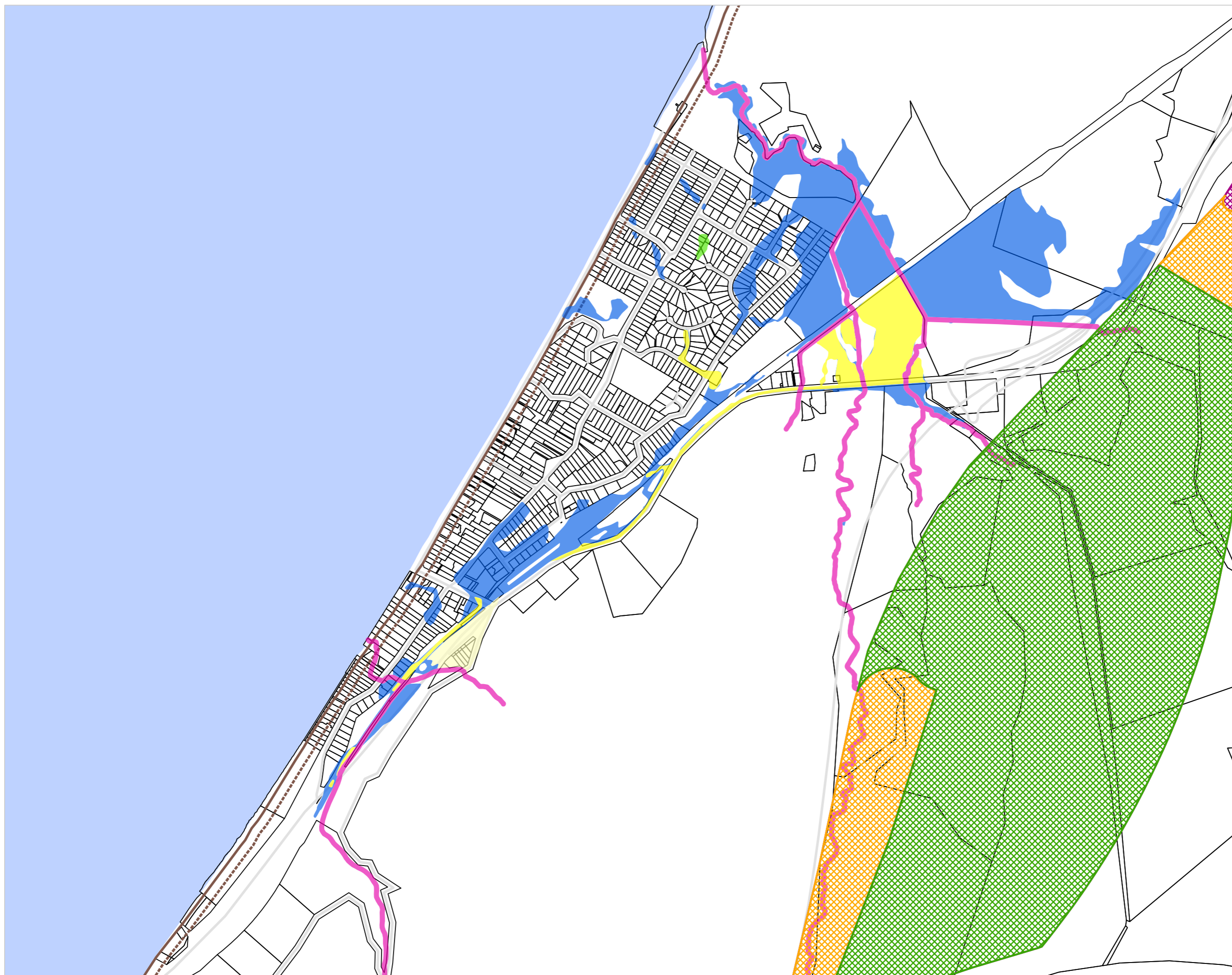
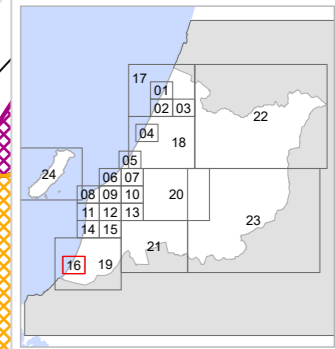


Operative Date: Sept 2023

Scale: 1:11,000 / A3

DISTRICT PLAN
Map 16
Natural Hazards



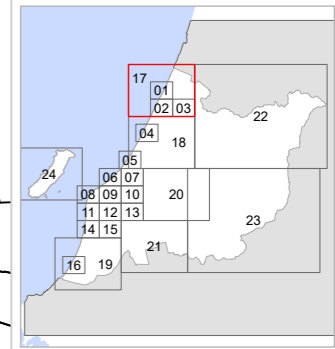
- Hazard and Risks**
- Flood Hazard**
- ZONE**
- Stream Corridor
 - Overflow Path
 - Residual Overflow Path
 - Fill Control Area
 - Ponding Area
- Fault Avoidance Areas**
- Well Defined
 - Uncertain Constrained
 - Uncertain Poorly Constrained
- Miscellaneous**
- District Plan 1999 Features**
- 20m Building Line Restriction
 - 30m Relocatable Area
- Context**
- Roads
 - Land Parcel
 - Sea

Operative Date: Sept 2023

Scale: 1:11,000 / A3

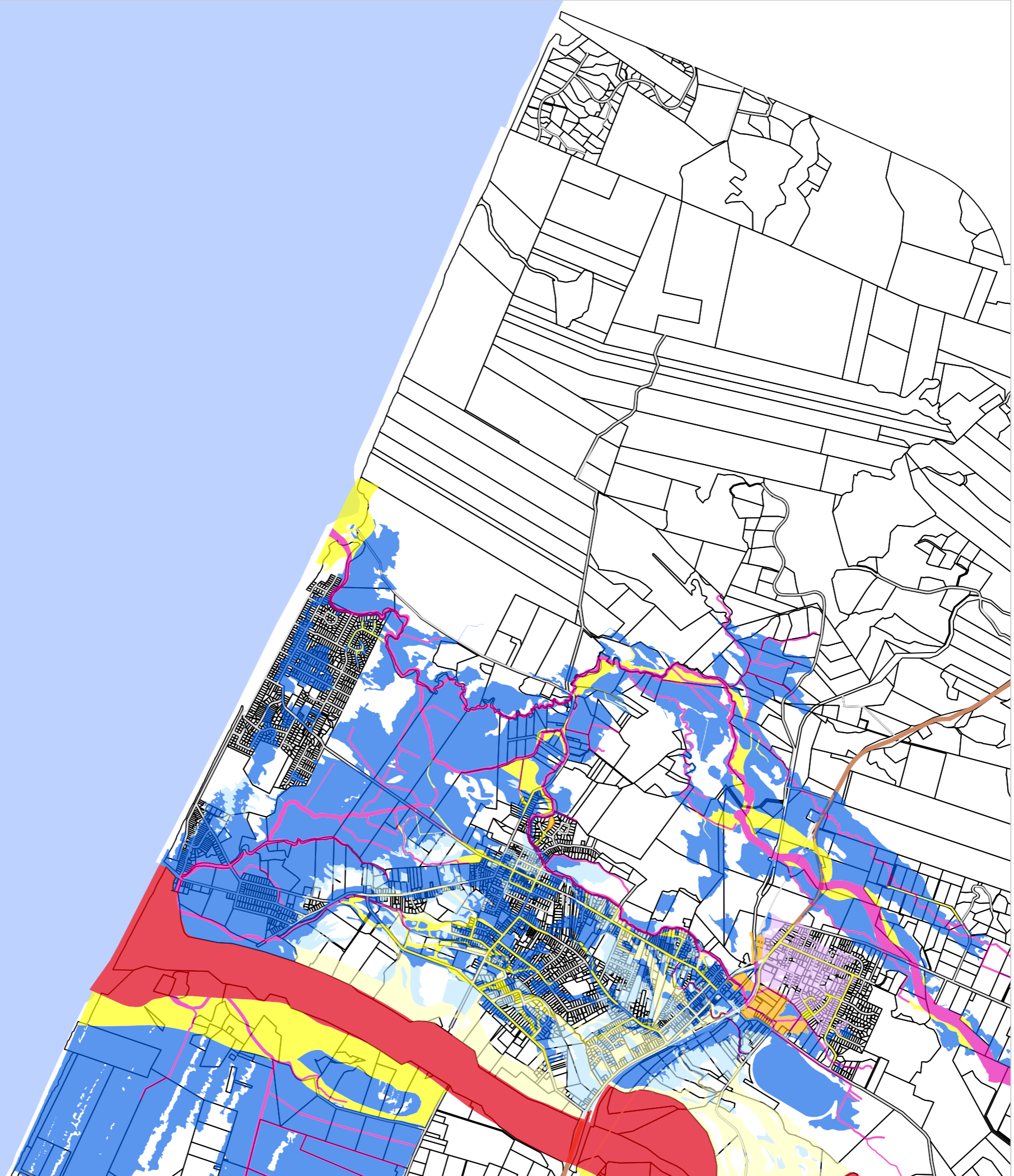
0 0.1 0.2 Km

DISTRICT PLAN
Map 17
Natural Hazards



Hazard and Risks

- Flood Hazard**
- ZONE**
- █ River Corridor
 - █ Stream Corridor
 - █ Overflow Path
 - █ Residual Overflow Path
 - █ Flood Storage Area
 - █ Ponding Area
 - █ Residual Ponding Area
 - █ Shallow Surface Flow
- Context**
- █ Main Roads
 - █ Roads
 - █ Land Parcel
 - █ Sea

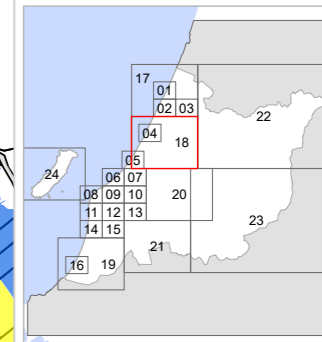


Operative Date: Sept 2023

Scale: 1:33,000 / A3

0 0.3 0.6 Km

N

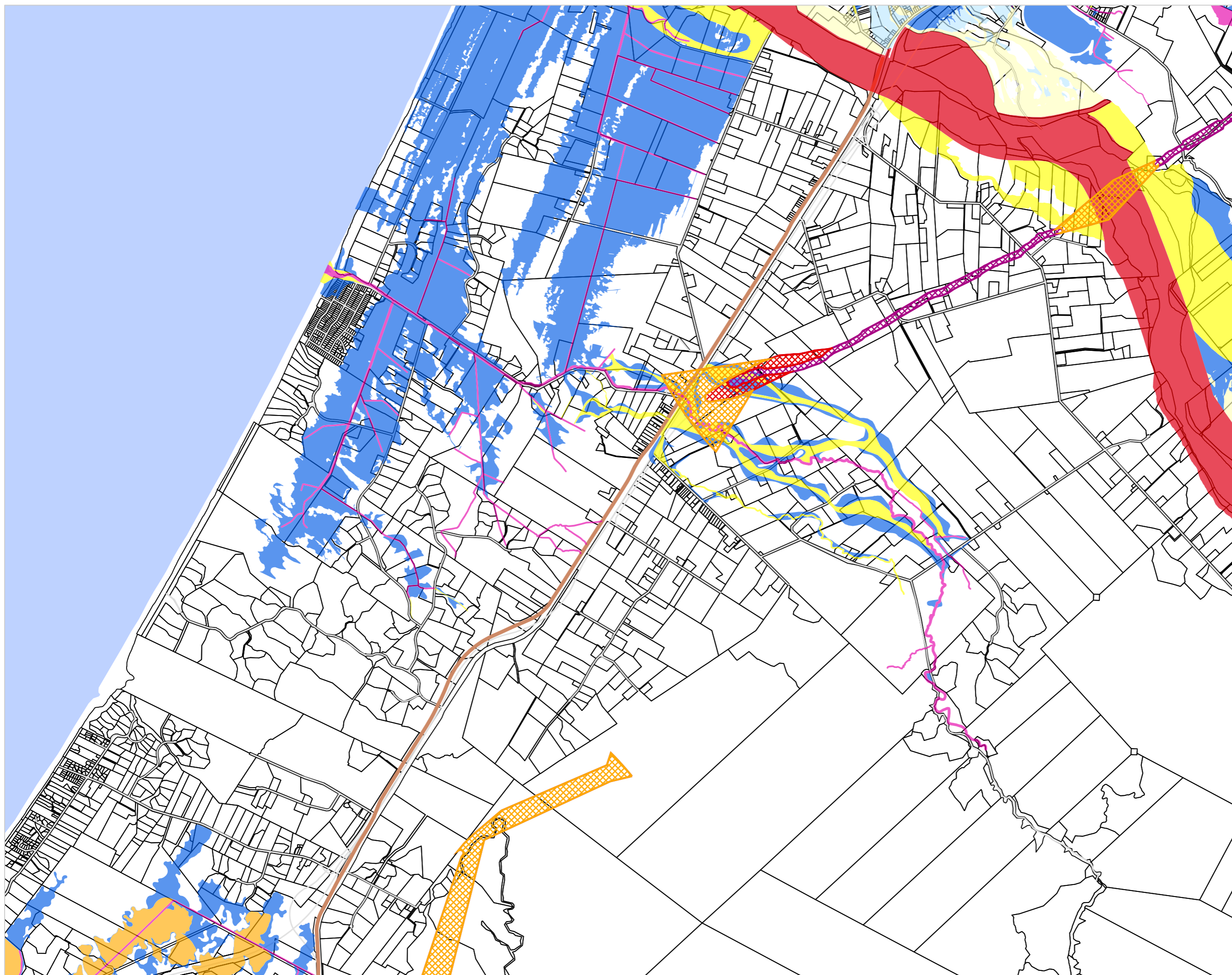


Hazard and Risks

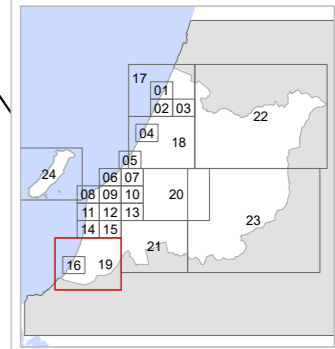
- Flood Hazard**
- ZONE**
- River Corridor
 - Stream Corridor
 - Overflow Path
 - Residual Overflow Path
 - Flood Storage Area
 - Ponding Area
 - Residual Ponding Area
- Fault Avoidance Areas**
- ▨ Well Defined
 - ▨ Distributed
 - ▨ Uncertain Constrained
- Context**
- Main Roads
 - Roads
 - Land Parcel
 - Sea

Operative Date: Sept 2023

Scale: 1:33,000 / A3
0 0.3 0.6 Km



DISTRICT PLAN
Map 19
Natural Hazards



Hazard and Risks

- Flood Hazard**
- ZONE
- Stream Corridor
 - Overflow Path
 - Residual Overflow Path
 - Fill Control Area
 - Ponding Area
- Fault Avoidance Areas**
- Well Defined
 - Well Defined Extension
 - Uncertain Constrained
 - Uncertain Poorly Constrained
- Miscellaneous**
- District Plan 1999 Features**
- 20m Building Line Restriction
 - 30m Relocatable Area
- Context**
- Roads
 - Land Parcel
 - Sea

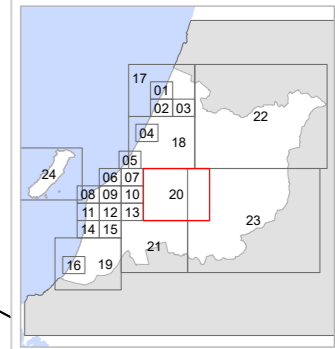


Operative Date: Sept 2023

Scale: 1:33,000 / A3

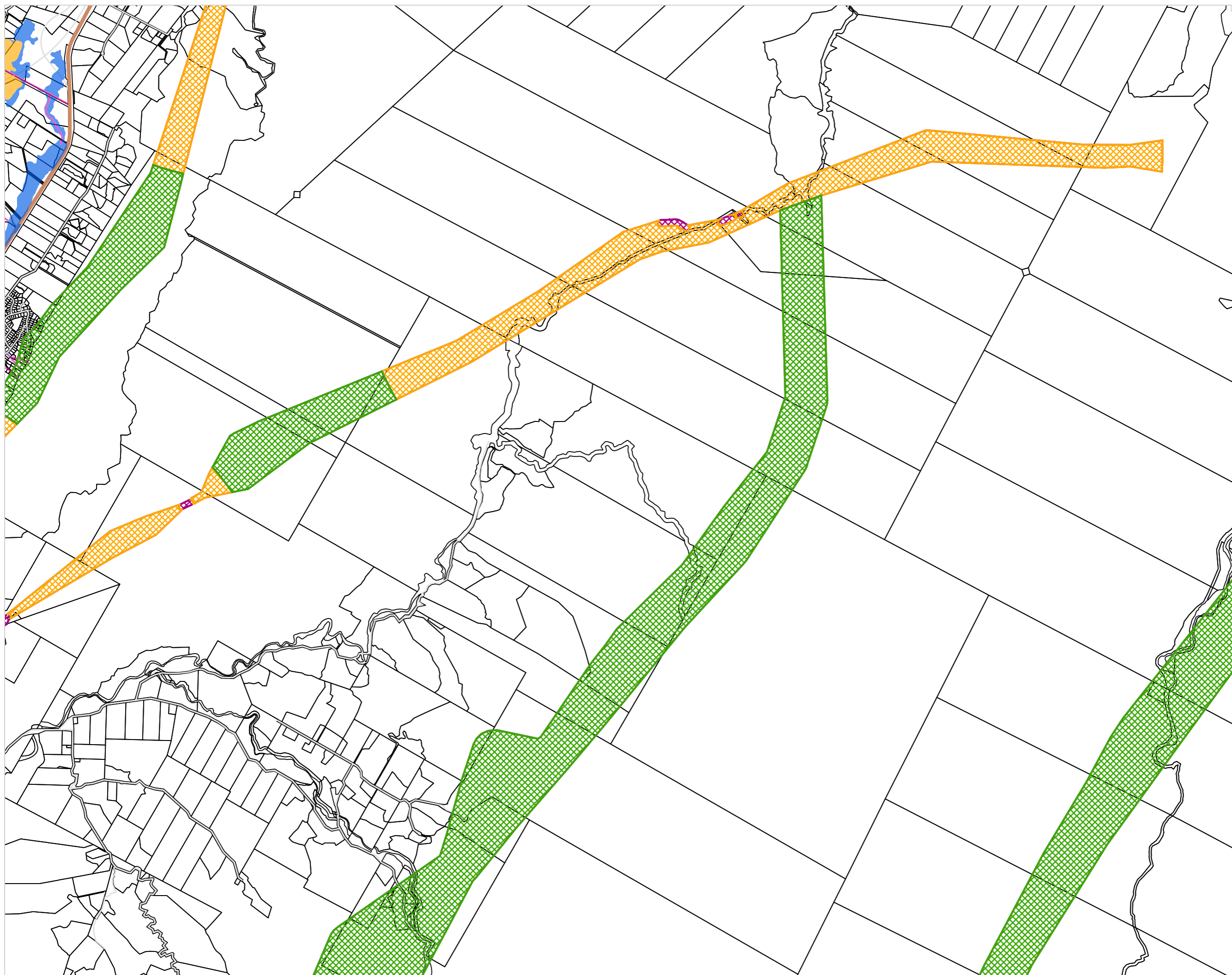
0 0.3 0.6 Km

DISTRICT PLAN
Map 20
Natural Hazards





Hazard and Risks

- Flood Hazard**
- ZONE
-  Stream Corridor
 -  Flood Storage Area
 -  Ponding Area
 -  Shallow Surface Flow
- Fault Avoidance Areas**
-  Well Defined
 -  Uncertain Constrained
 -  Uncertain Poorly Constrained
- Context**
-  Main Roads
 -  Roads
 -  Land Parcel
 -  Sea

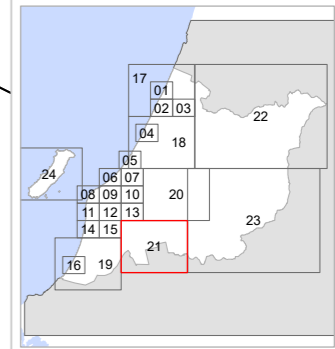








Operative Date: Sept 2023

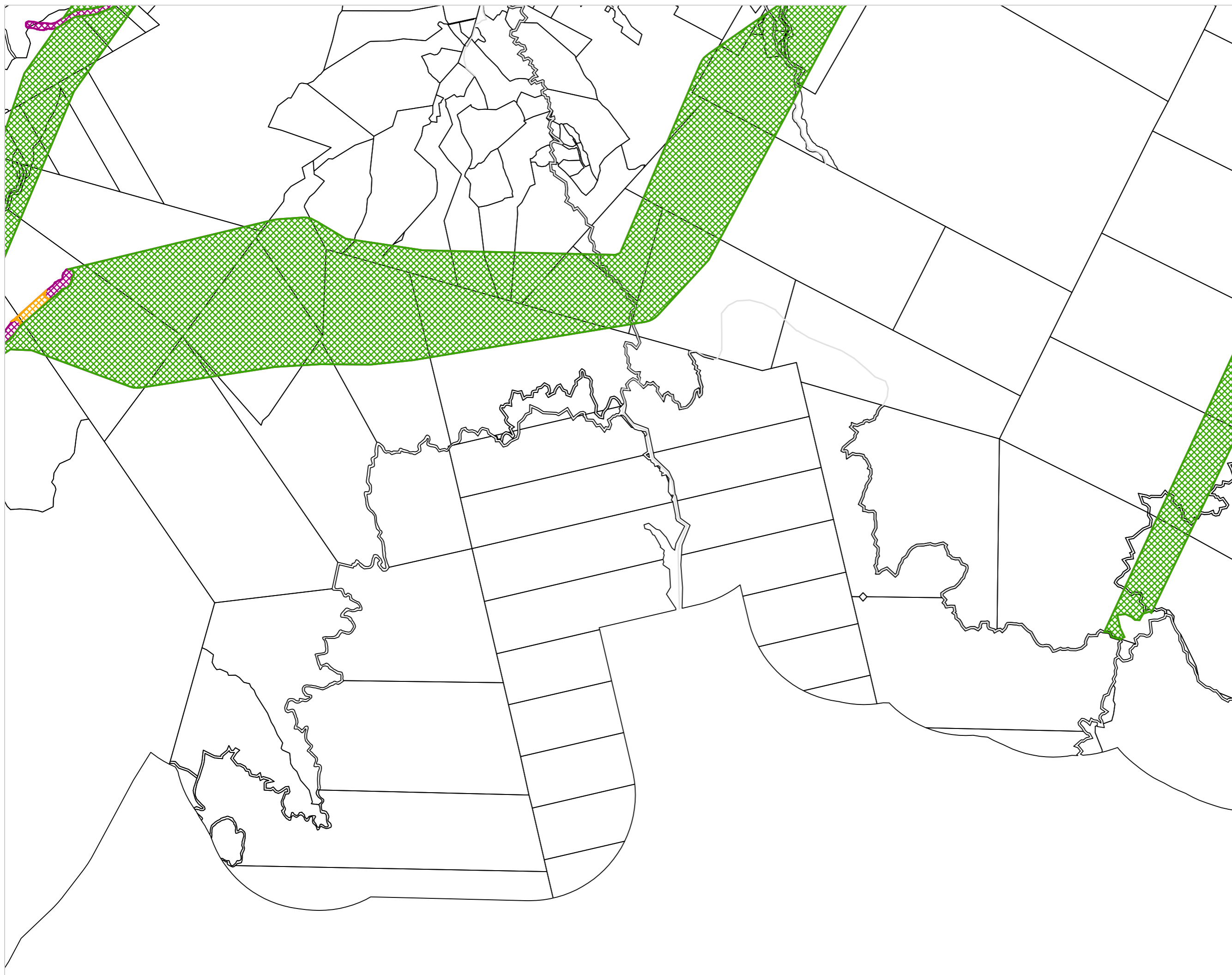
Scale: 1:33,000 / A3

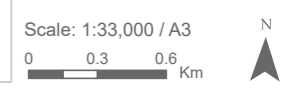
DISTRICT PLAN
Map 21
Natural Hazards



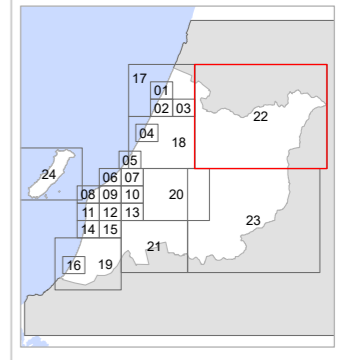
- Hazard and Risks**
- Fault Avoidance Areas**
-  Well Defined
 -  Uncertain Constrained
 -  Uncertain Poorly Constrained
- Context**
-  Roads
 -  Land Parcel
 -  Sea



Operative Date: Sept 2023



DISTRICT PLAN
Map 22
Natural Hazards

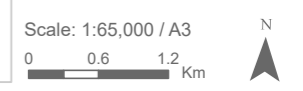


Hazard and Risks

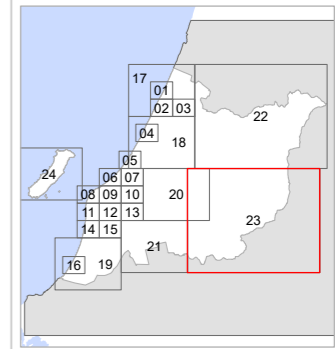
- Flood Hazard**
- ZONE
- River Corridor
 - Stream Corridor
 - Overflow Path
 - Residual Overflow Path
 - Ponding Area
 - Residual Ponding Area
 - Shallow Surface Flow
- Fault Avoidance Areas**
- Well Defined
 - Well Defined Extension
 - Uncertain Constrained
 - Uncertain Poorly Constrained
- Context**
- Main Roads
 - Roads
 - Land Parcel
 - Sea




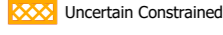
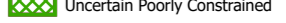
Operative Date: Sept 2023




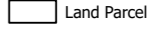

DISTRICT PLAN
Map 23
Natural Hazards



Hazard and Risks

- Fault Avoidance Areas**
-  Well Defined
 -  Uncertain Constrained
 -  Uncertain Poorly Constrained


Context

-  Roads
-  Land Parcel
-  Sea



Operative Date: Sept 2023

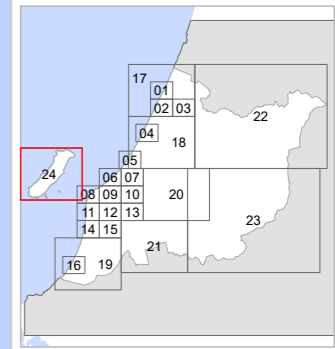
Scale: 1:65,000 / A3






0 0.6 1.2 Km

N

DISTRICT PLAN
Map 24
Natural Hazards



Context

-  Roads
-  Land Parcel
-  Sea



Operative Date: Sept 2023

