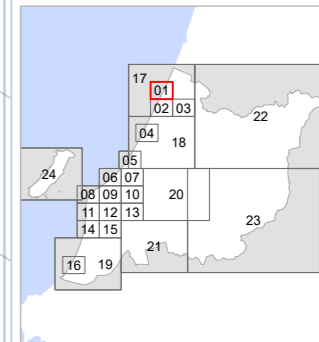






DISTRICT PLAN
Map 01 Historical, Cultural, Infrastructure, Districtwide



Historical and Cultural Values

-  Historic Heritage Places
-  Waahi Tapu

Energy, Infrastructure and Transport

-  National Grid Lines
-  Natural Gas




Network Hierarchy

-  Local Community Connectors

General Districtwide Matters

-  Coastal Environment

Context

-  Roads
-  Land Parcel
-  Sea / River Corridors

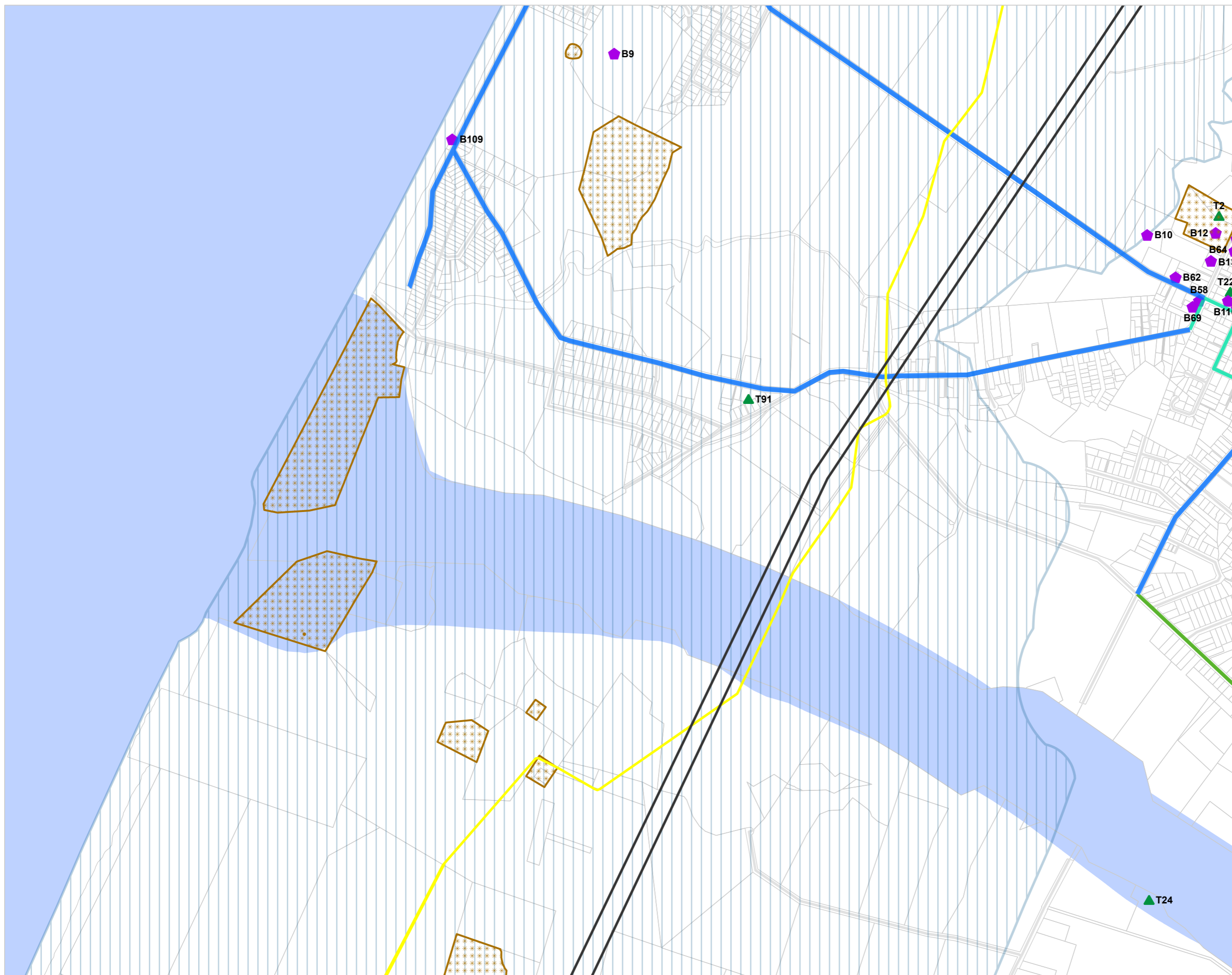
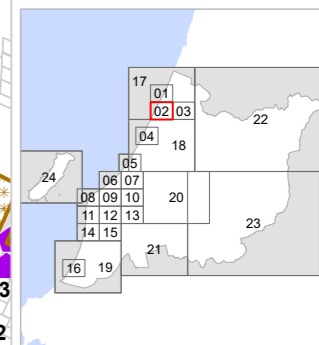


Operative Date: Sept 2023

Amended Date: June 2024

Scale: 1:11,000 / A3





Historical and Cultural Values

- Historic Heritage Places
- Notable Trees
- Waahi Tapu

Energy, Infrastructure and Transport

- National Grid Lines
- Natural Gas
- Network Hierarchy**
- Major Community Connectors
- Centres Route
- Local Community Connectors

General Districtwide Matters

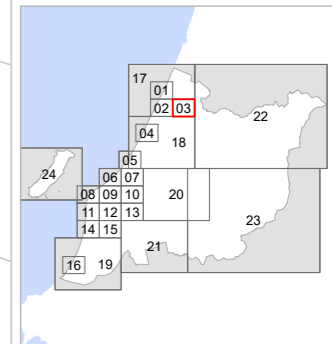
- Coastal Environment
- Context**
- Roads
- Land Parcel
- Sea / River Corridors

Operative Date: Sept 2023

Amended Date: June 2024

Scale: 1:11,000 / A3





Historical and Cultural Values

- Historic Heritage Places
- Notable Trees
- Historic Heritage Area
- Waahi Tapu

Energy, Infrastructure and Transport

- National Grid Lines
- Network Hierarchy**
- Strategic Arterial Routes (or SH1)
- Major Community Connectors
- Centres Route
- Local Community Connectors
- Otaki North Indicative Roads

General Districtwide Matters

- Quarry
- Noise Corridor
- Coastal Environment

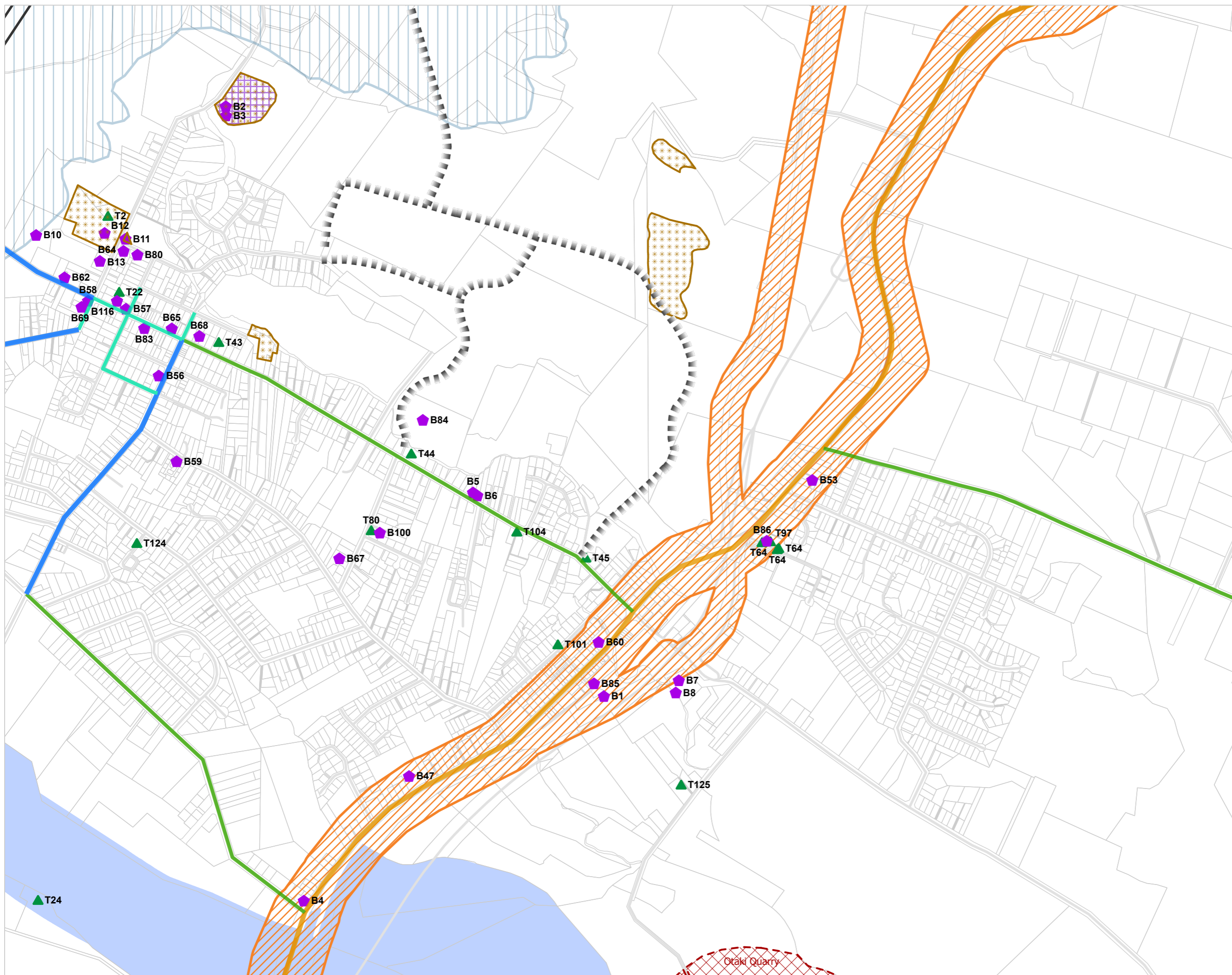
Context

- Main Roads
- Roads
- Land Parcel
- Sea / River Corridors

Operative Date: Sept 2023

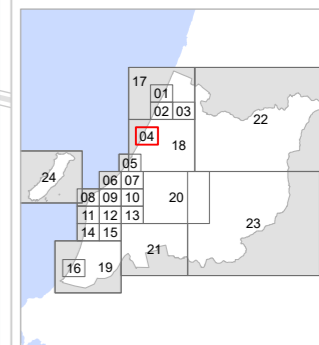
Amended Date: June 2024

Scale: 1:11,000 / A3






Otaki Quarry

DISTRICT PLAN
Map 04 Historical, Cultural, Infrastructure, Districtwide




Energy, Infrastructure and Transport

-  National Grid Lines
-  Natural Gas
-  CWB Link Priority Connections




Network Hierarchy

-  Local Community Connectors

General Districtwide Matters

-  Coastal Environment

Context

-  Roads
-  Land Parcel
-  Sea / River Corridors

Operative Date: Sept 2023

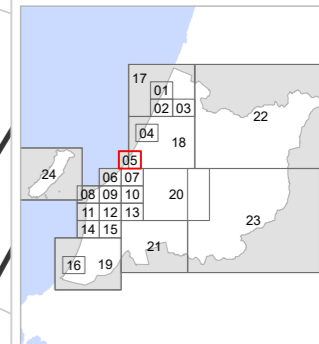
Amended Date: June 2024

Scale: 1:11,000 / A3

0 0.1 0.2 Km



DISTRICT PLAN
Map 05 Historical, Cultural, Infrastructure, Districtwide



Historical and Cultural Values

Historic Heritage Places

Energy, Infrastructure and Transport

National Grid Lines

Natural Gas

CWB Link Priority Connections

Network Hierarchy

Local Community Connectors

Notional Roads

General Districtwide Matters

Coastal Environment

Context

Roads

Land Parcel

Sea / River Corridors

B98

Operative Date: Sept 2023

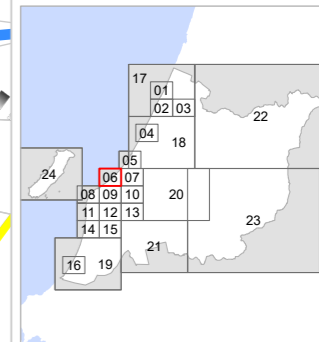
Amended Date: June 2024

Scale: 1:11,000 / A3




0 0.1 0.2 Km




DISTRICT PLAN
Map 06 Historical, Cultural, Infrastructure, Districtwide






Historical and Cultural Values

-  Historic Heritage Places
-  Notable Trees
-  Waahi Tapu

Energy, Infrastructure and Transport

-  Natural Gas




Network Hierarchy

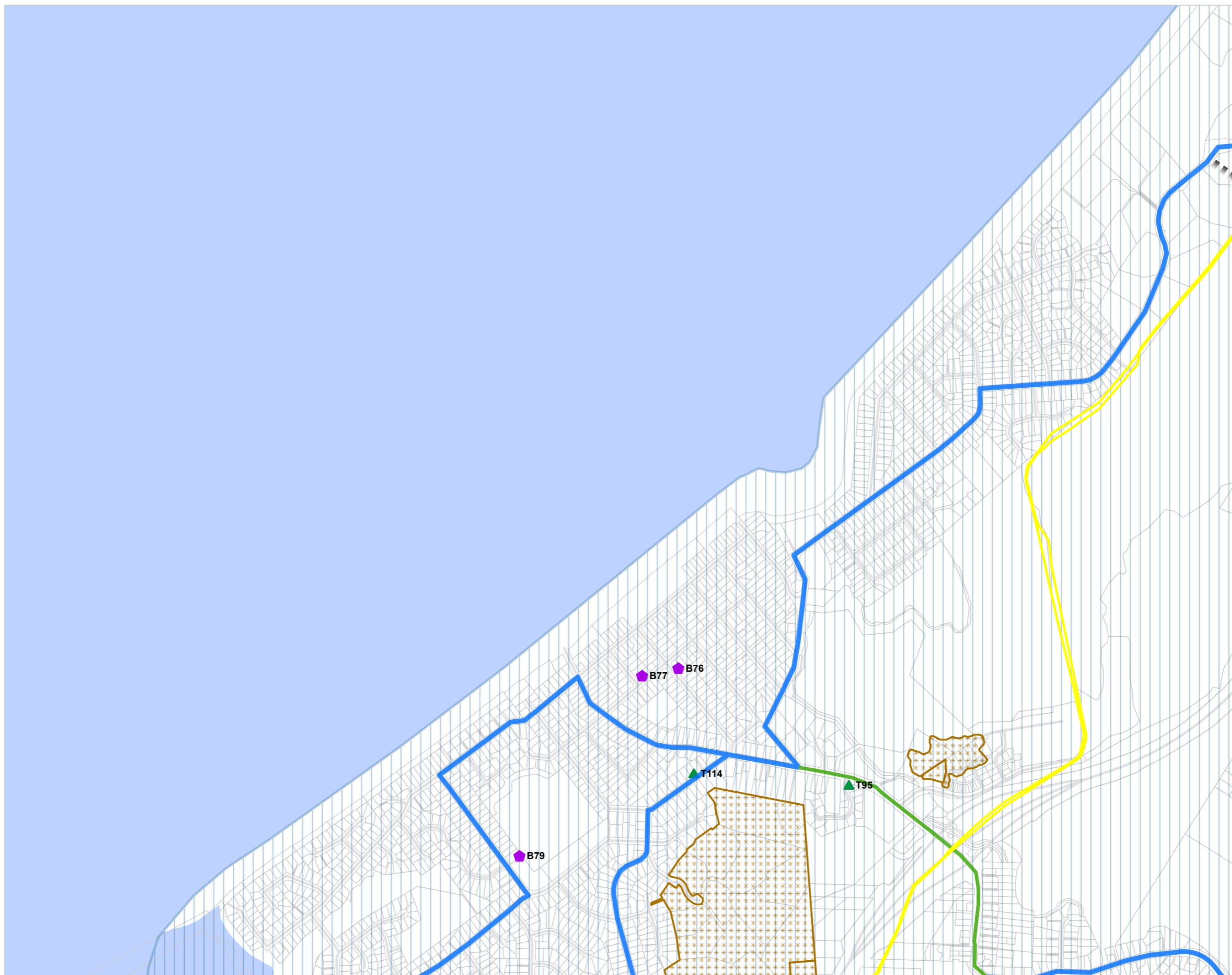
-  Major Community Connectors
-  Local Community Connectors
-  Notional Roads

General Districtwide Matters

-  Coastal Environment

Context

-  Roads
-  Land Parcel
-  Sea / River Corridors



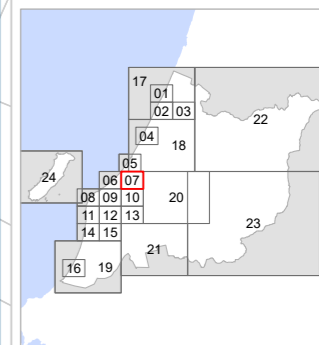
Operative Date: Sept 2023

Amended Date: June 2024

Scale: 1:11,000 / A3



DISTRICT PLAN
Map 07 Historical, Cultural, Infrastructure, Districtwide



Historical and Cultural Values

▲ Notable Trees

Energy, Infrastructure and Transport

— National Grid Lines

▣ National Grid Developed Area

— Natural Gas

Network Hierarchy

— Strategic Arterial Routes (or SH1)

— Local Community Connectors

— Notional Roads

General Districtwide Matters

▨ Noise Corridor

▣ Coastal Environment

Context

— Main Roads

— Roads

▣ Land Parcel

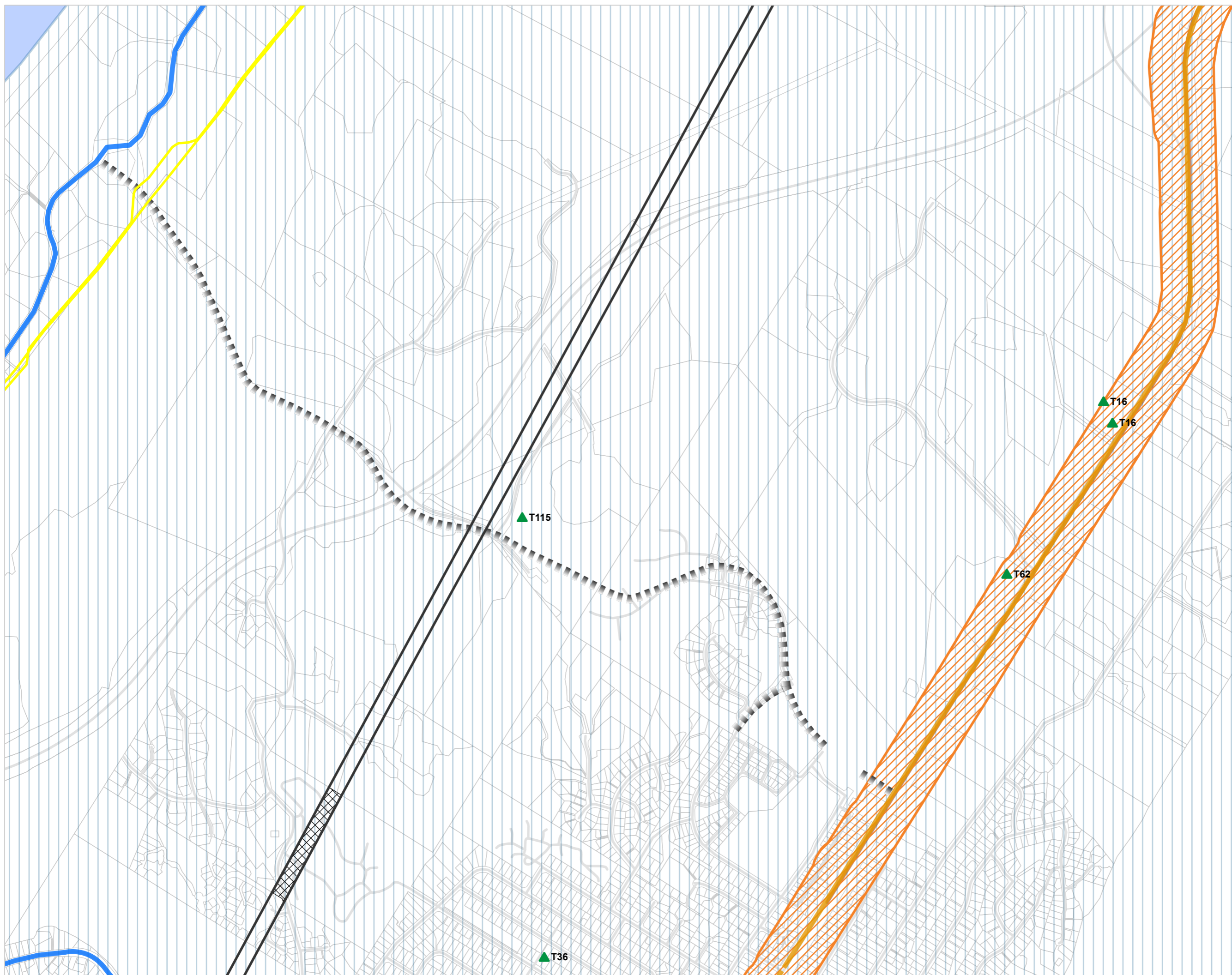
▣ Sea / River Corridors

Operative Date: Sept 2023

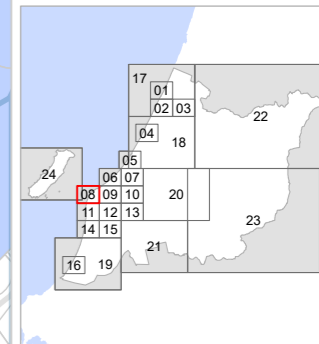
Amended Date: June 2024

Scale: 1:11,000 / A3



0 0.1 0.2 Km






DISTRICT PLAN
Map 08 Historical, Cultural, Infrastructure, Districtwide








Historical and Cultural Values

-  Historic Heritage Places
-  Notable Trees

Energy, Infrastructure and Transport

- Network Hierarchy
-  Major Community Connectors
 -  Centres Route
 -  Local Community Connectors

General Districtwide Matters

-  Noise Corridor
 -  Coastal Environment
- Context
-  Roads
 -  Land Parcel
 -  Sea / River Corridors

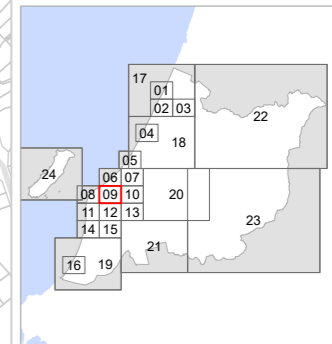


Operative Date: Sept 2023

Amended Date: June 2024

Scale: 1:11,000 / A3





Historical and Cultural Values

- ◆ Historic Heritage Places
- ▲ Notable Trees
- Waahi Tapu

Energy, Infrastructure and Transport

- National Grid Lines
- National Grid Developed Area
- Natural Gas

Network Hierarchy

- Strategic Arterial Routes (or SH1)
- Major Community Connectors
- Local Community Connectors
- Notional Roads

General Districtwide Matters

- Noise Corridor
- Coastal Environment

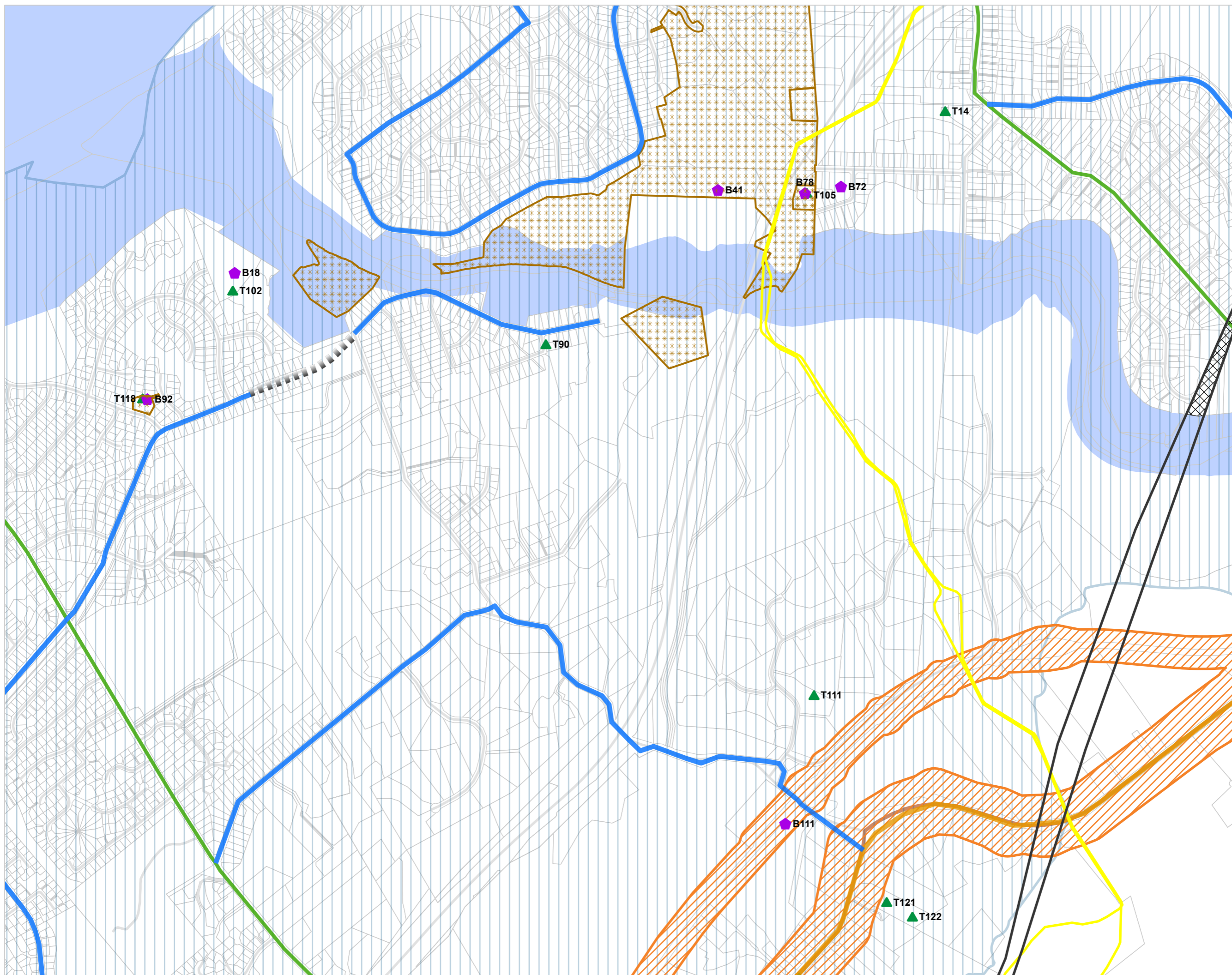
Context

- Main Roads
- Roads
- Land Parcel
- Sea / River Corridors

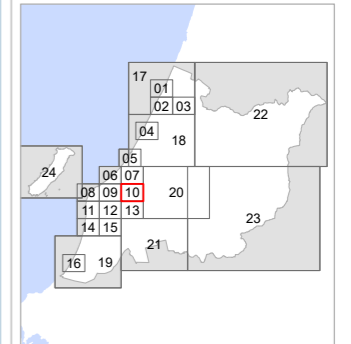
Operative Date: Sept 2023

Amended Date: June 2024

Scale: 1:11,000 / A3



DISTRICT PLAN
Map 10 Historical, Cultural, Infrastructure, Districtwide



Historical and Cultural Values

- Historic Heritage Places
- Notable Trees
- Waahi Tapu

Energy, Infrastructure and Transport

- National Grid Lines
- National Grid Developed Area
- Natural Gas

Network Hierarchy

- Strategic Arterial Routes (or SH1)
- Major Community Connectors
- Centres Route
- Local Community Connectors
- Water Collection Area

General Districtwide Matters

- Quarry
- Noise Corridor
- Coastal Environment

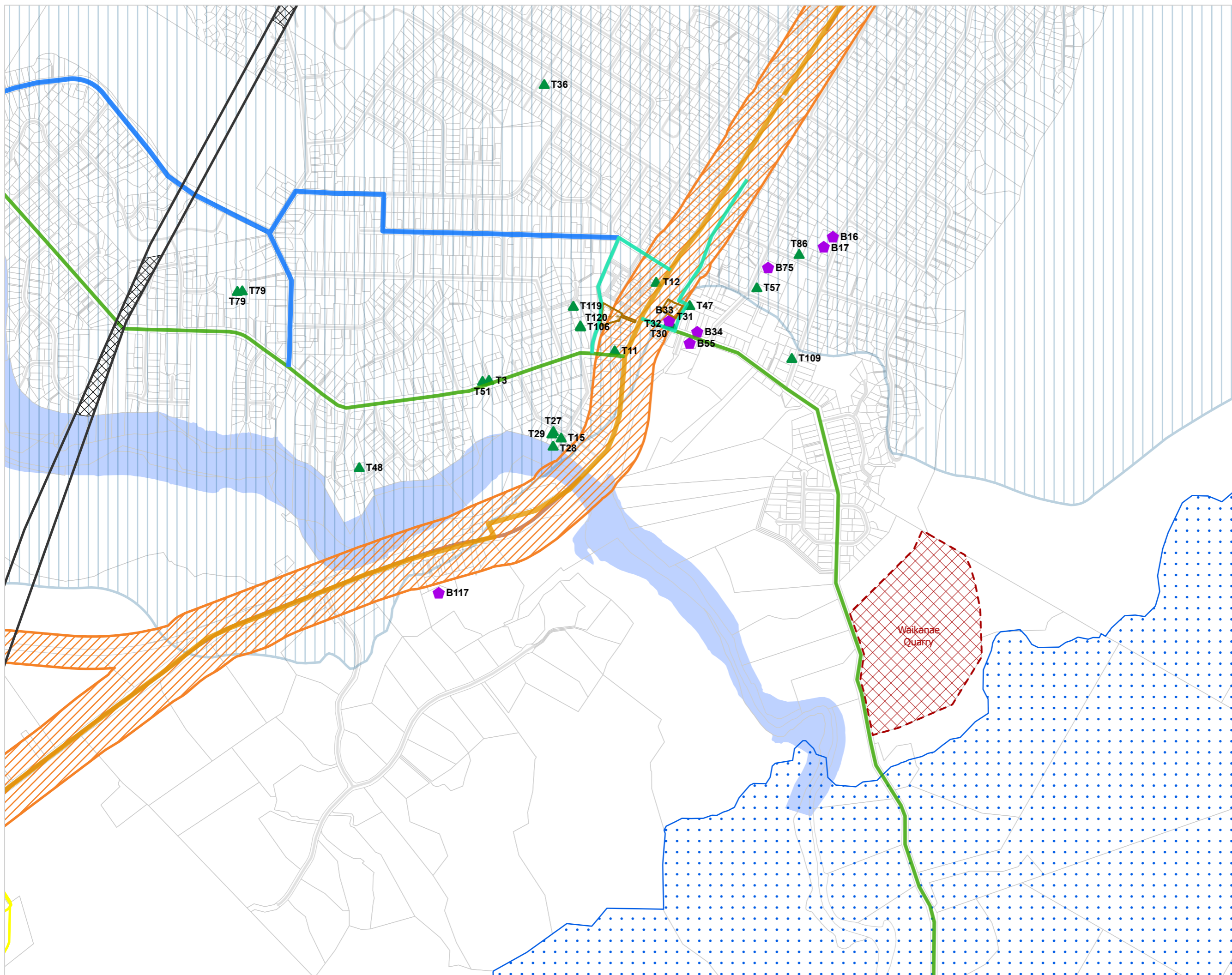
Context

- Main Roads
- Roads
- Land Parcel
- Sea / River Corridors

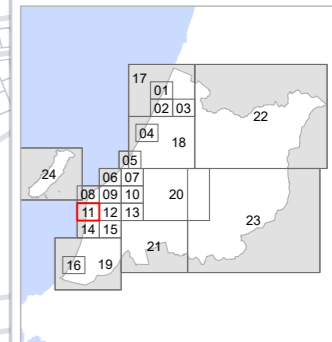
Operative Date: Sept 2023

Amended Date: June 2024

Scale: 1:11,000 / A3



DISTRICT PLAN
Map 11 Historical, Cultural, Infrastructure, Districtwide



Historical and Cultural Values

- ◆ Historic Heritage Places
- ▲ Notable Trees

Energy, Infrastructure and Transport

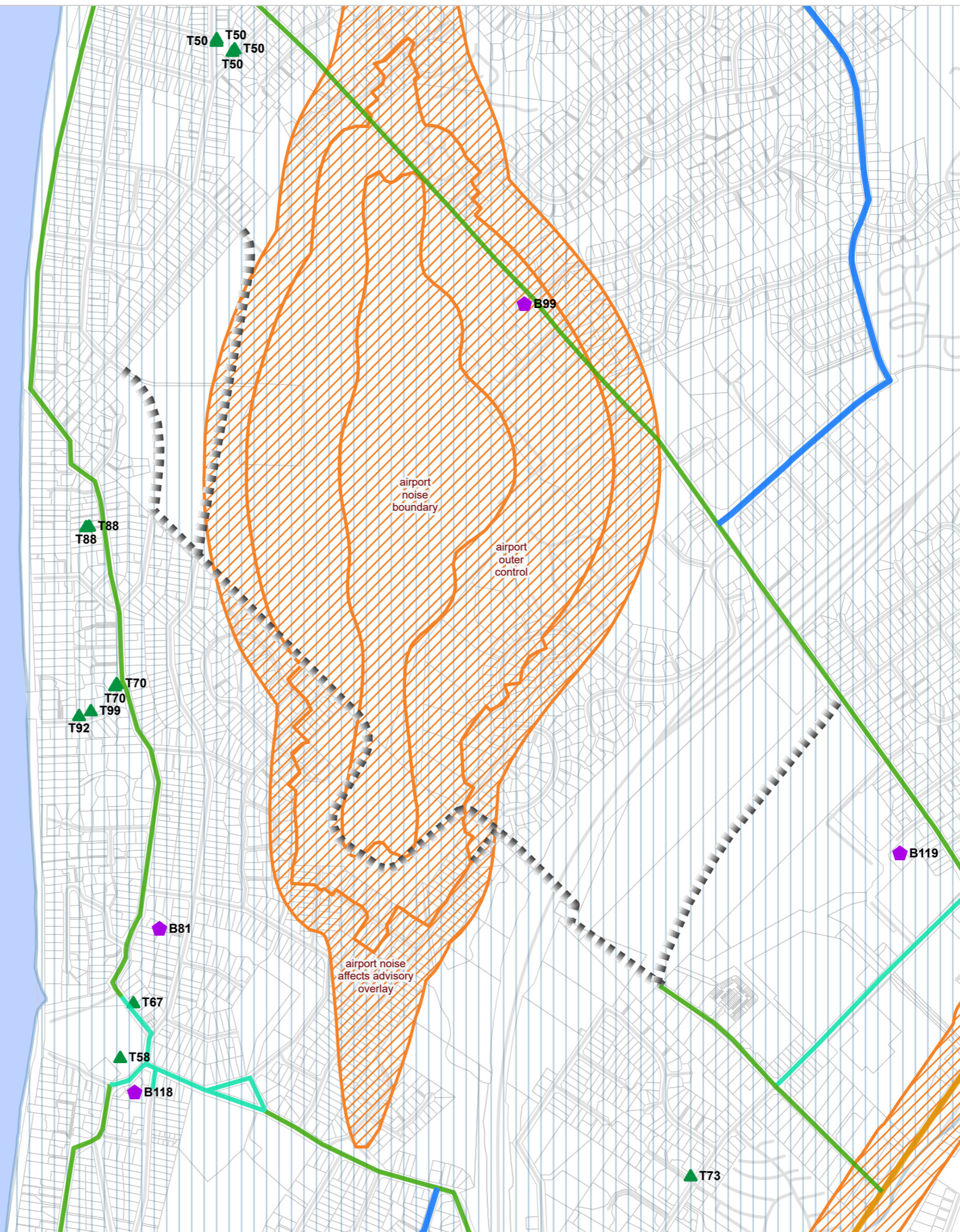
- Network Hierarchy
- ▬ Strategic Arterial Routes (or SH1)
 - ▬ Major Community Connectors
 - ▬ Centres Route
 - ▬ Local Community Connectors
 - ▬ Notional Roads

General Districtwide Matters

- ▭ Noise Corridor
- ▭ Coastal Environment

Context

- ▬ Main Roads
- ▬ Roads
- ▬ Land Parcel
- ▭ Sea / River Corridors



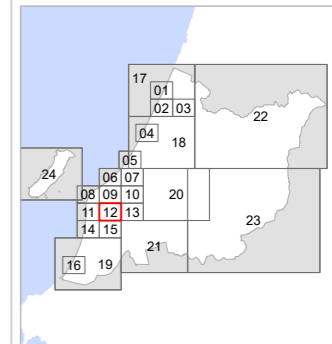
Operative Date: Sept 2023

Amended Date: June 2024

Scale: 1:11,000 / A3



DISTRICT PLAN
Map 12 Historical, Cultural, Infrastructure, Districtwide



Historical and Cultural Values

- Historic Heritage Places
- Notable Trees

Energy, Infrastructure and Transport

- National Grid Lines
- Natural Gas
- Network Hierarchy**
- Strategic Arterial Routes (or SH1)
- Major Community Connectors
- Centres Route
- Local Community Connectors
- Notional Roads
- Water Collection Area

General Districtwide Matters

- Quarry
- Noise Corridor
- Coastal Environment

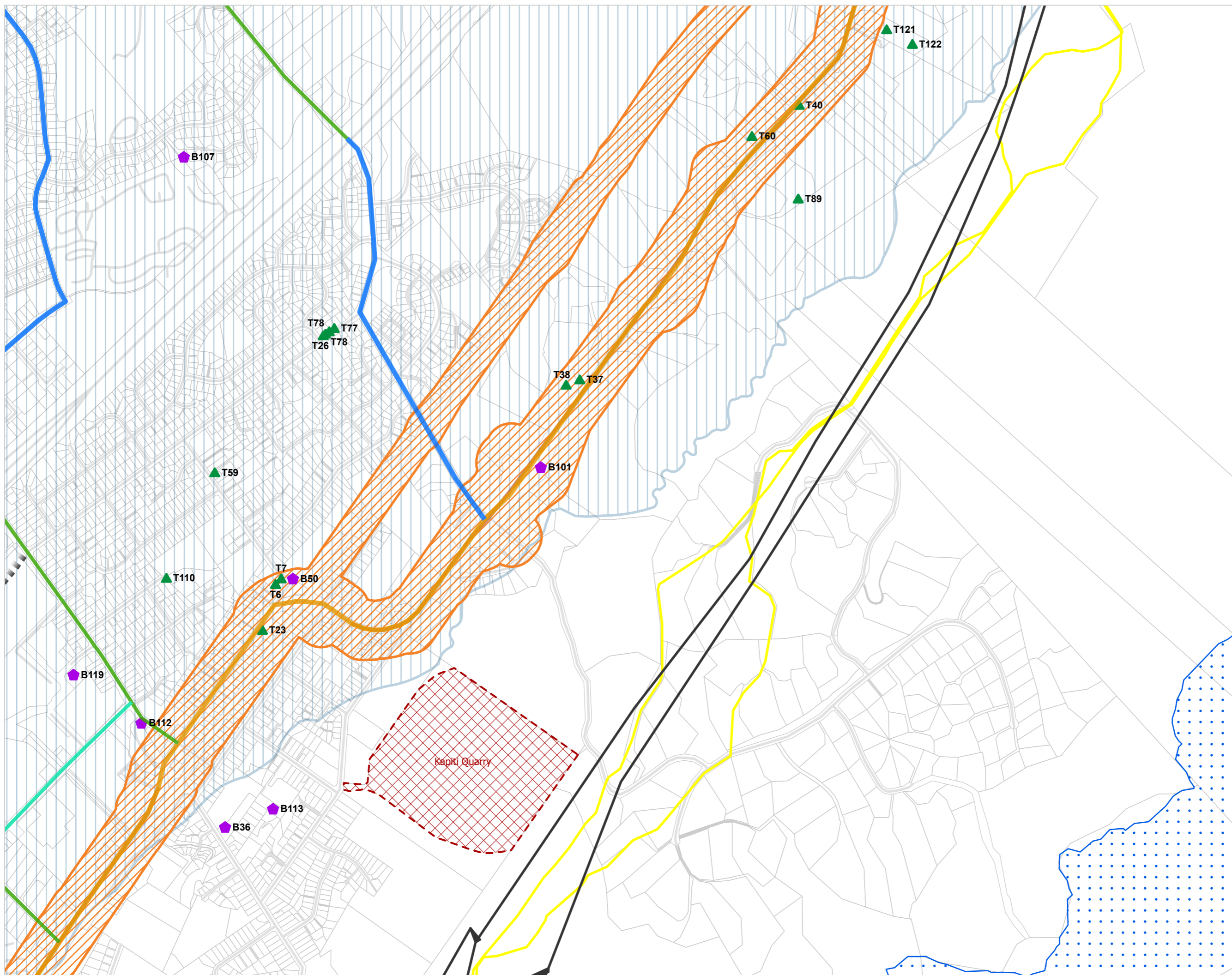
Context

- Main Roads
- Roads
- Land Parcel

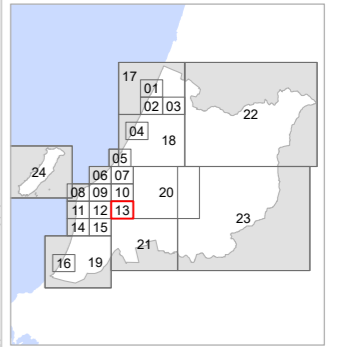
Operative Date: Sept 2023

Amended Date: June 2024

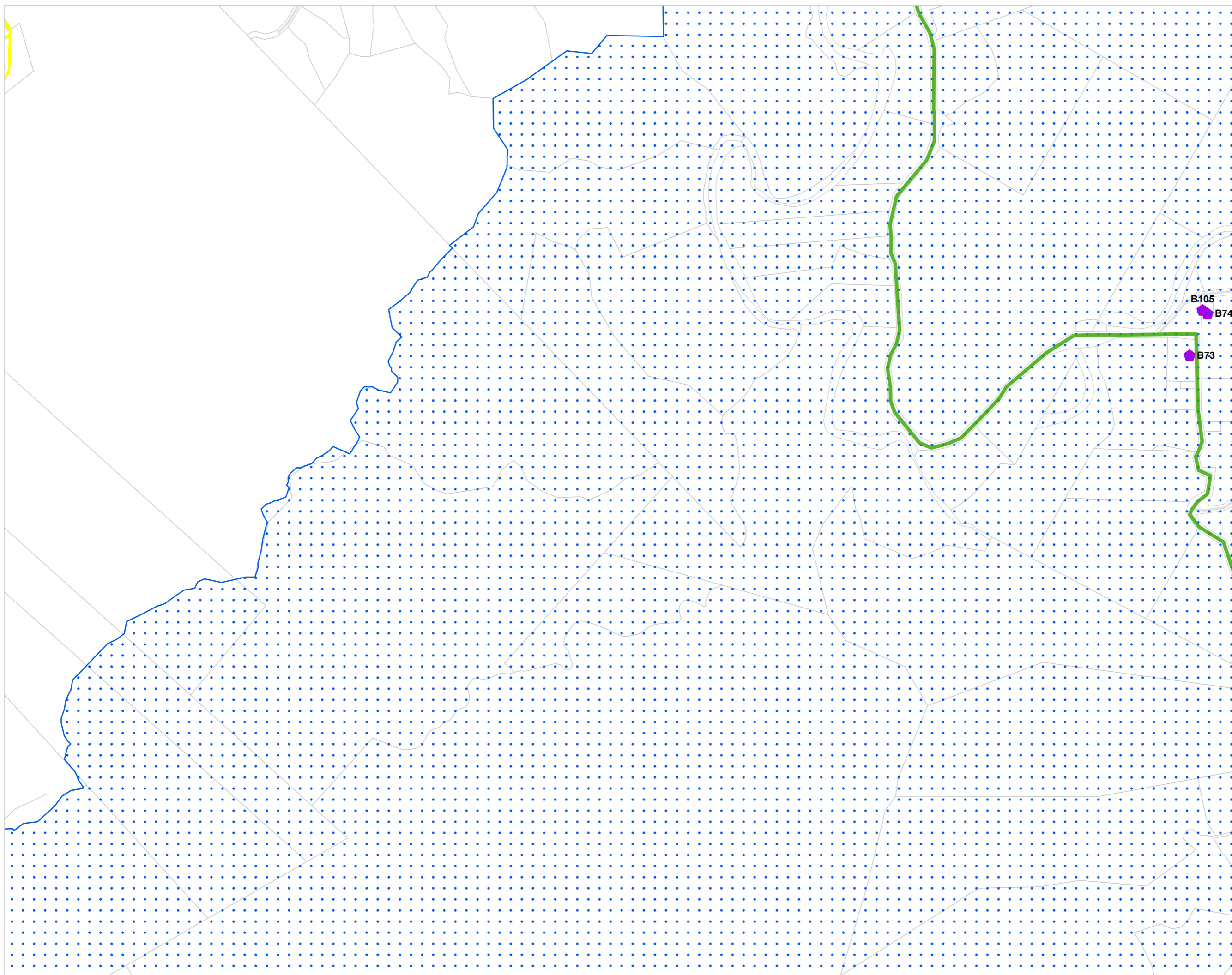
Scale: 1:11,000 / A3

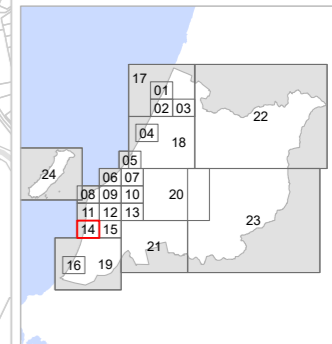


DISTRICT PLAN
Map 13 Historical, Cultural, Infrastructure, Districtwide



- Historical and Cultural Values**
- Historic Heritage Places
- Energy, Infrastructure and Transport**
- Natural Gas
- Network Hierarchy**
- Major Community Connectors
 - Water Collection Area
- Context**
- Roads
 - Land Parcel





Historical and Cultural Values

- Historic Heritage Places
- Notable Trees
- Waahi Tapu

Energy, Infrastructure and Transport

- Natural Gas
- CWB Link Priority Connections

Network Hierarchy

- Strategic Arterial Routes (or SH1)
- Major Community Connectors
- Centres Route
- Local Community Connectors

General Districtwide Matters

- Noise Corridor
- Coastal Environment

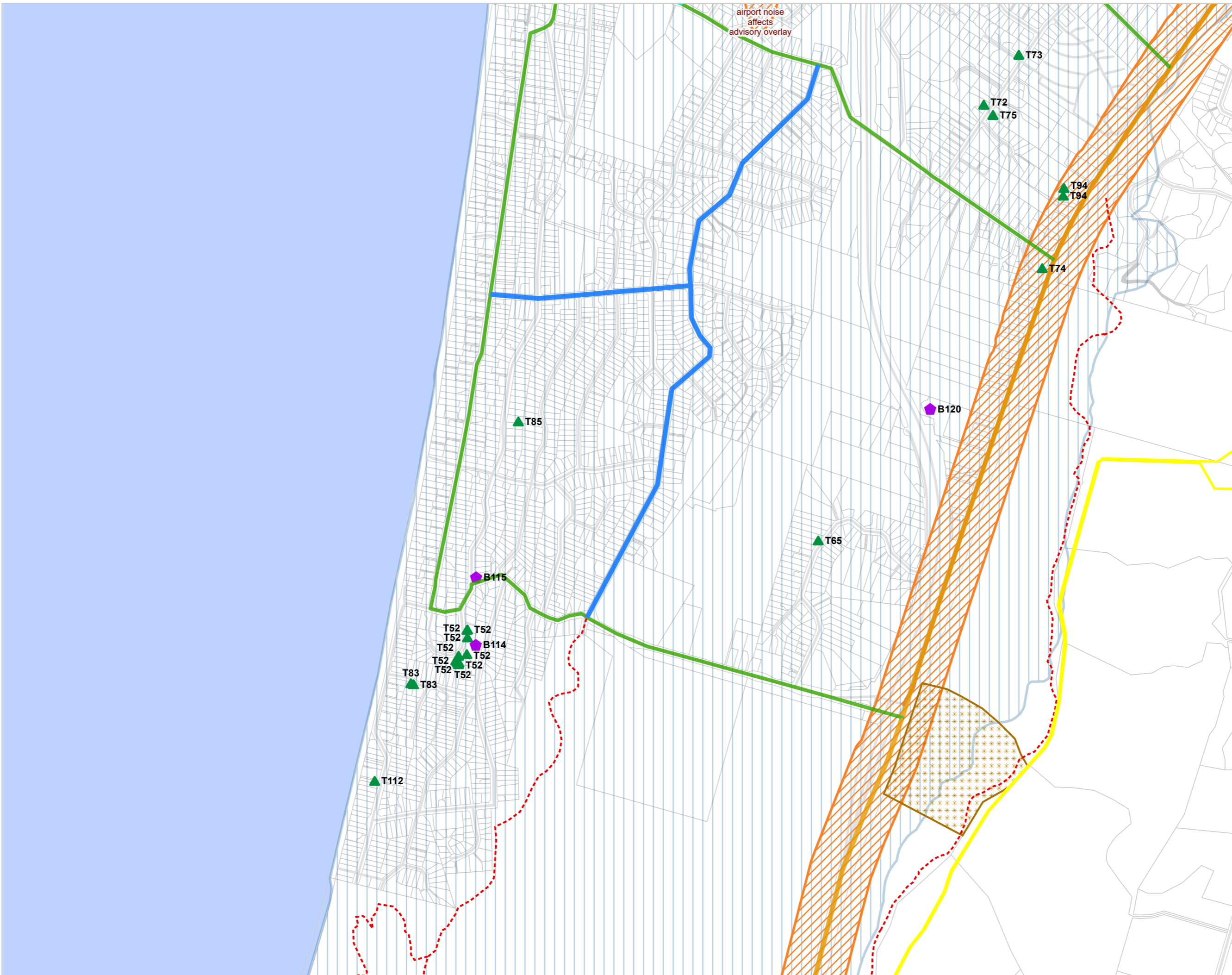
Context

- Main Roads
- Roads
- Land Parcel
- Sea / River Corridors

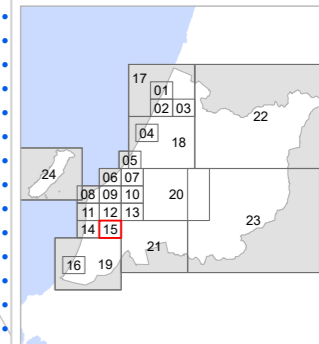
Operative Date: Sept 2023

Amended Date: June 2024


Scale: 1:11,000 / A3



DISTRICT PLAN
Map 15 Historical, Cultural, Infrastructure, Districtwide



Historical and Cultural Values

 Historic Heritage Places


Energy, Infrastructure and Transport

 National Grid Lines


 Natural Gas

 CWB Link Priority Connections


Network Hierarchy

 Strategic Arterial Routes (or SH1)

 Major Community Connectors

 Water Collection Area

General Districtwide Matters

 Noise Corridor

 Coastal Environment

Context

 Main Roads

 Roads

 Land Parcel

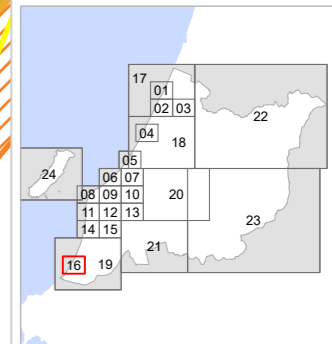
Operative Date: Sept 2023

Amended Date: June 2024

Scale: 1:11,000 / A3

0 0.1 0.2 Km





Historical and Cultural Values

- Historic Heritage Places
- Notable Trees
- Historic Heritage Area
- Waahi Tapu

Energy, Infrastructure and Transport

- Natural Gas
- CWB Link Priority Connections

Network Hierarchy

- Strategic Arterial Routes (or SH1)
- Major Community Connectors
- Local Community Connectors
- Water Collection Area

General Districtwide Matters

- Noise Corridor
- Coastal Environment

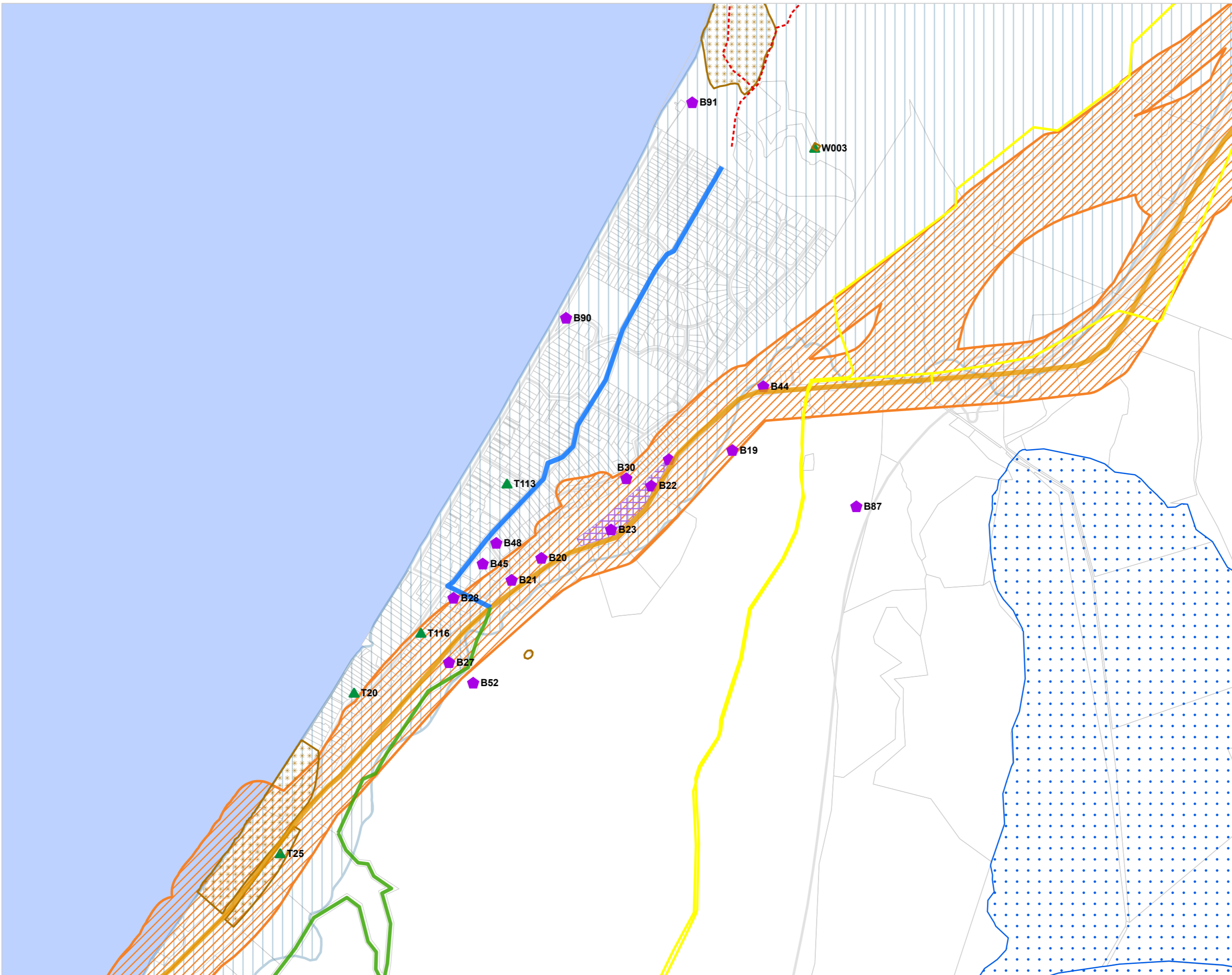
Context

- Roads
- Land Parcel
- Sea / River Corridors

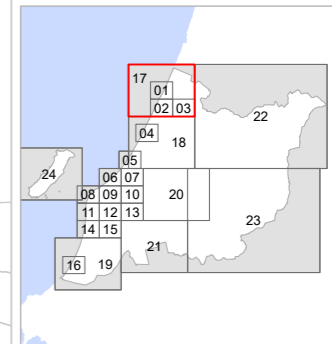
Operative Date: Sept 2023

Amended Date: June 2024

Scale: 1:11,000 / A3



DISTRICT PLAN
Map 17 Historical, Cultural, Infrastructure, Districtwide



Historical and Cultural Values

- Historic Heritage Places
- Notable Trees
- Historic Heritage Area
- Waahi Tapu

Energy, Infrastructure and Transport

- National Grid Lines
- Natural Gas

Network Hierarchy

- Strategic Arterial Routes (or SH1)
- Major Community Connectors
- Centres Route
- Local Community Connectors
- Otaki North Indicative Roads

General Districtwide Matters

- Quarry
- Noise Corridor
- Coastal Environment

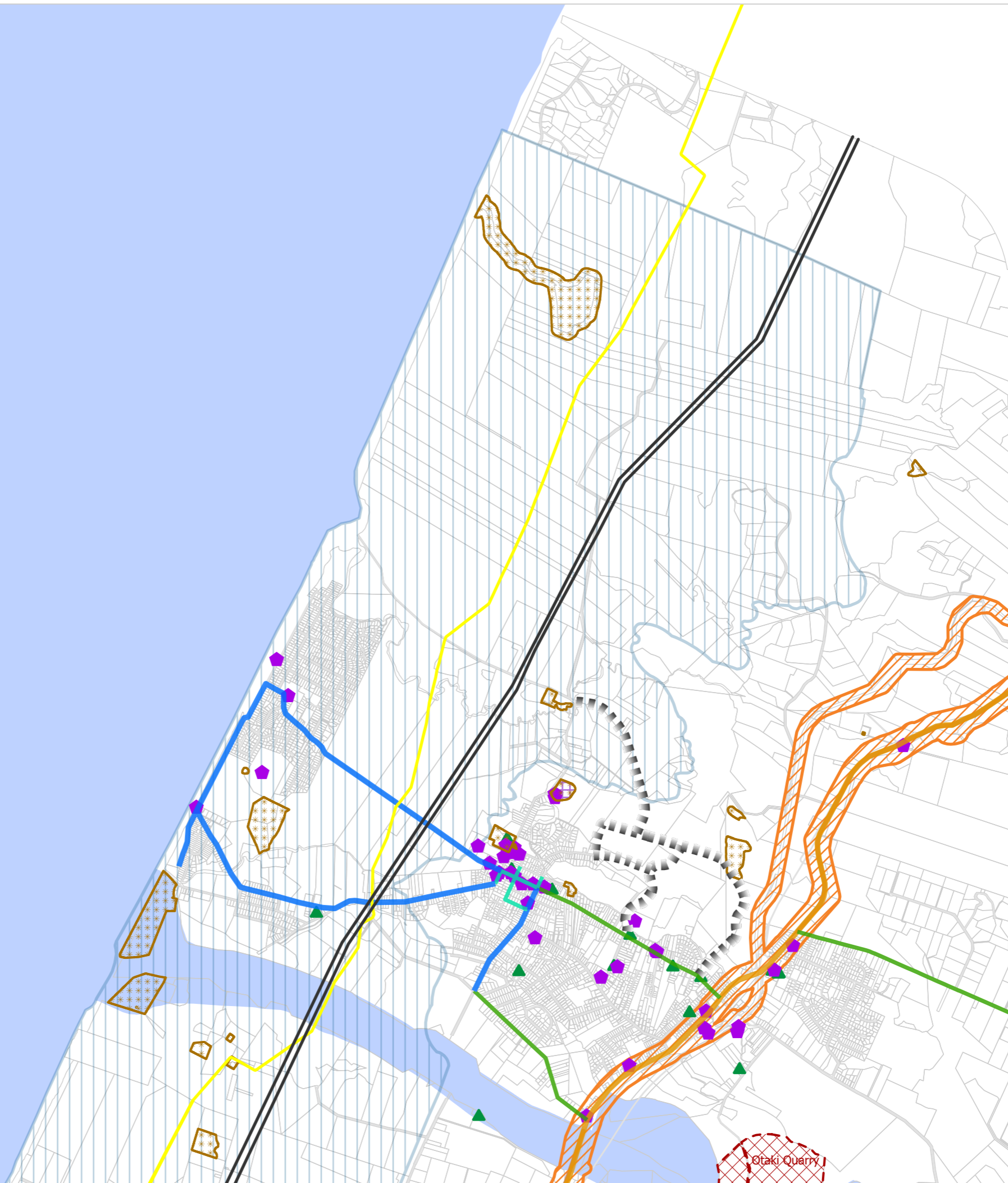
Context

- Main Roads
- Roads
- Land Parcel
- Sea / River Corridors

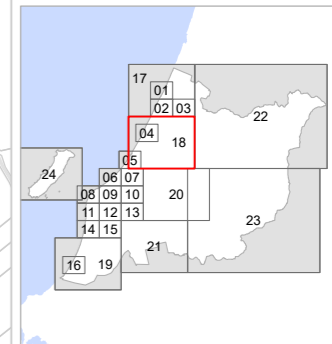
Operative Date: Sept 2023

Amended Date: June 2024

Scale: 1:33,000 / A3



DISTRICT PLAN
Map 18 Historical, Cultural, Infrastructure, Districtwide



Historical and Cultural Values

- Historic Heritage Places
- Notable Trees
- Waahi Tapu

Energy, Infrastructure and Transport

- National Grid Lines
- Natural Gas
- CWB Link Priority Connections

Network Hierarchy

- Strategic Arterial Routes (or SH1)
- Major Community Connectors
- Local Community Connectors
- Notional Roads
- Water Collection Area

General Districtwide Matters

- Quarry
- Noise Corridor
- Coastal Environment

Context

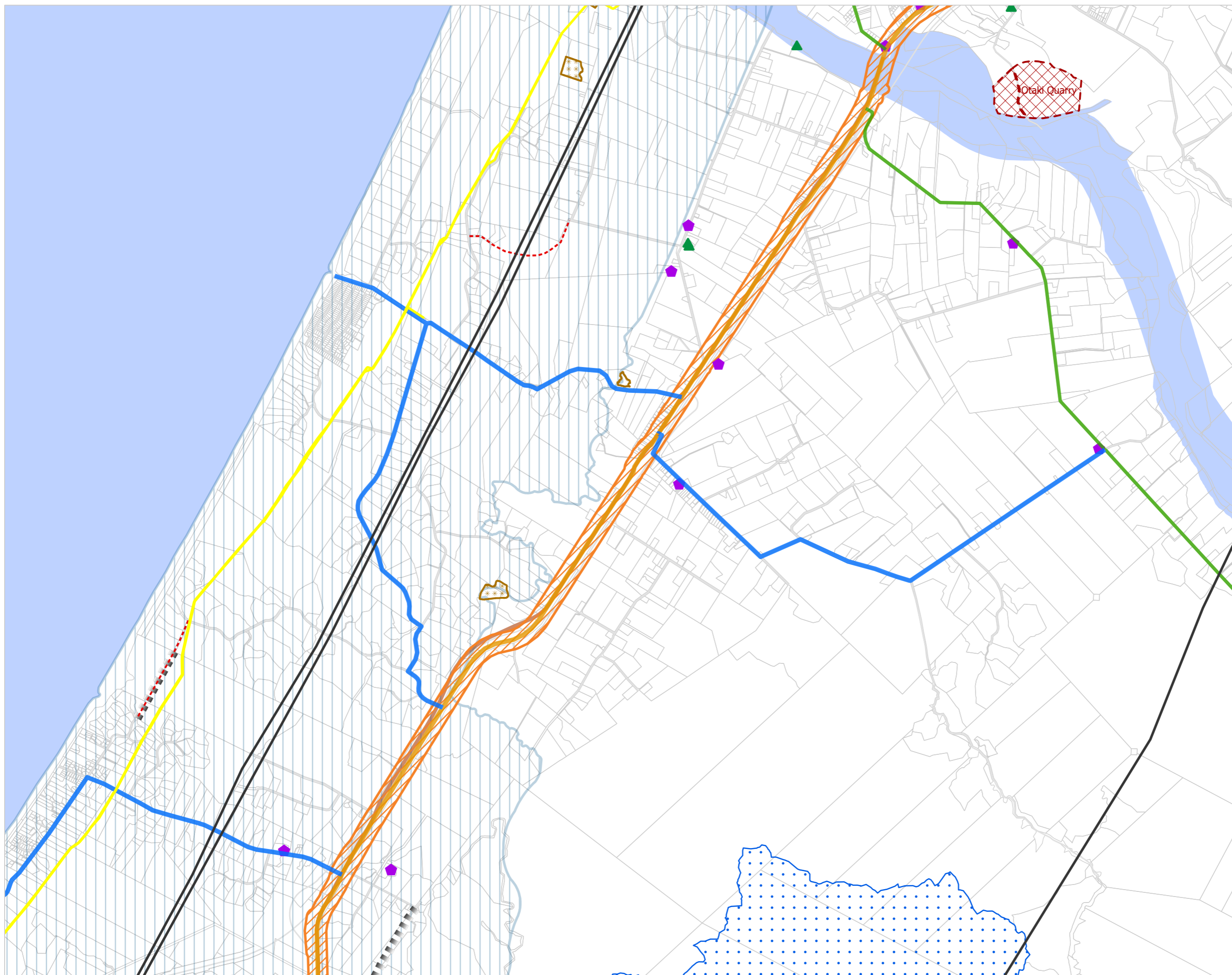
- Main Roads
- Roads
- Land Parcel
- Sea / River Corridors

Operative Date: Sept 2023

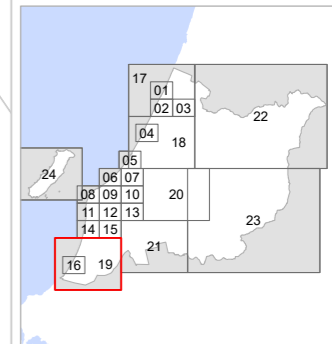
Amended Date: June 2024

Scale: 1:33,000 / A3

0 0.3 0.6 Km



DISTRICT PLAN
Map 19 Historical, Cultural, Infrastructure, Districtwide



Historical and Cultural Values

- Historic Heritage Places
- Notable Trees
- Historic Heritage Area
- Waahi Tapu

Energy, Infrastructure and Transport

- National Grid Lines
- Natural Gas
- CWB Link Priority Connections

Network Hierarchy

- Strategic Arterial Routes (or SH1)
- Major Community Connectors
- Local Community Connectors
- Water Collection Area

General Districtwide Matters

- Noise Corridor
- Coastal Environment

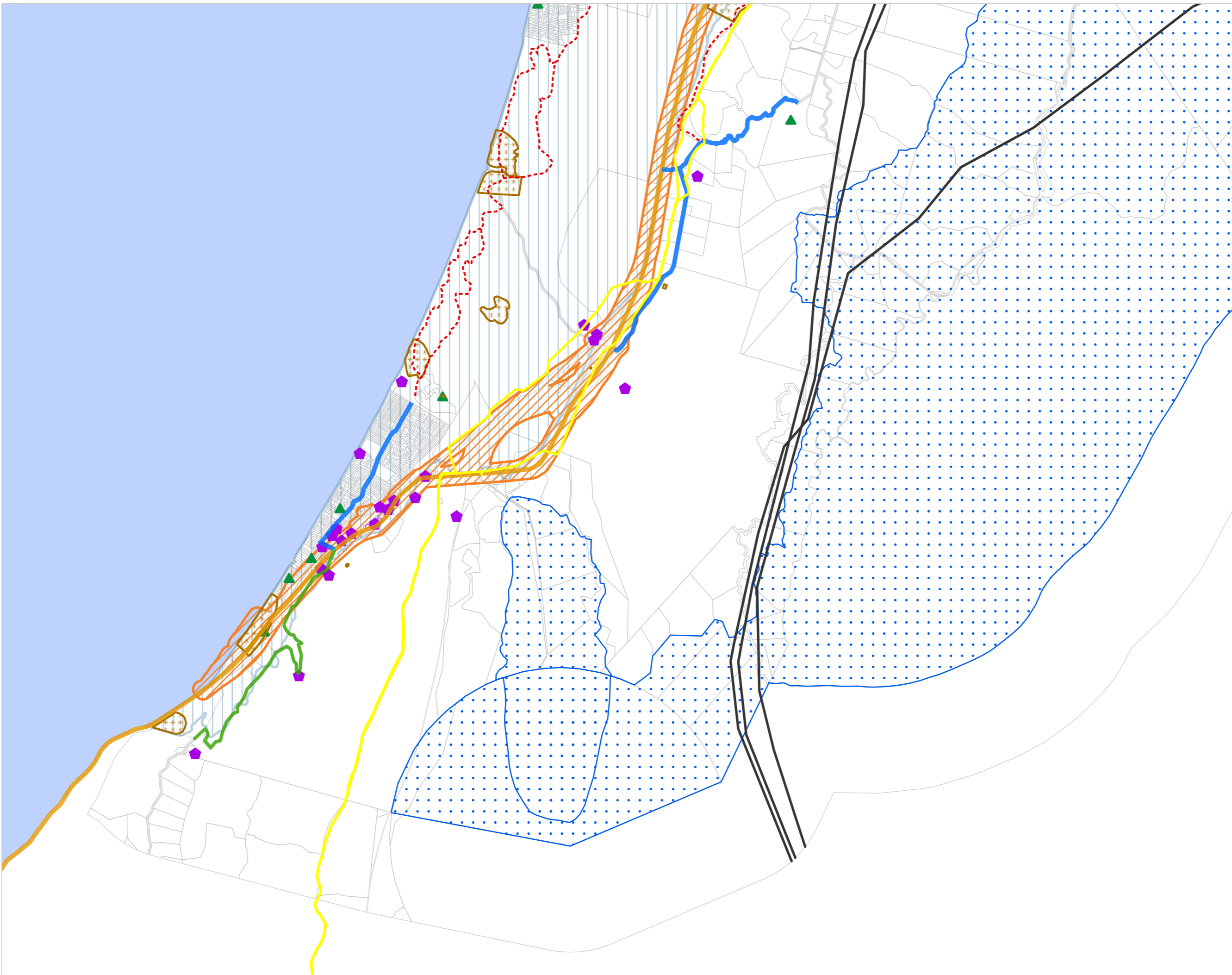
Context

- Roads
- Land Parcel
- Sea / River Corridors

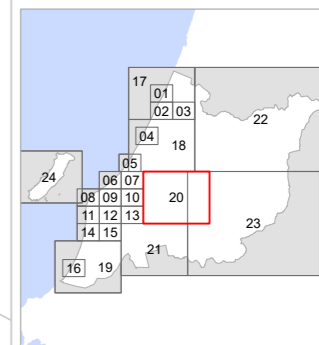
Operative Date: Sept 2023

Amended Date: June 2024



Scale: 1:33,000 / A3








DISTRICT PLAN
Map 20 Historical, Cultural, Infrastructure, Districtwide





Historical and Cultural Values

-  Historic Heritage Places
-  Notable Trees




Energy, Infrastructure and Transport

-  National Grid Lines
- Network Hierarchy**
-  Strategic Arterial Routes (or SH1)
-  Major Community Connectors
-  Notional Roads
-  Water Collection Area

General Districtwide Matters

-  Noise Corridor
-  Coastal Environment

Context

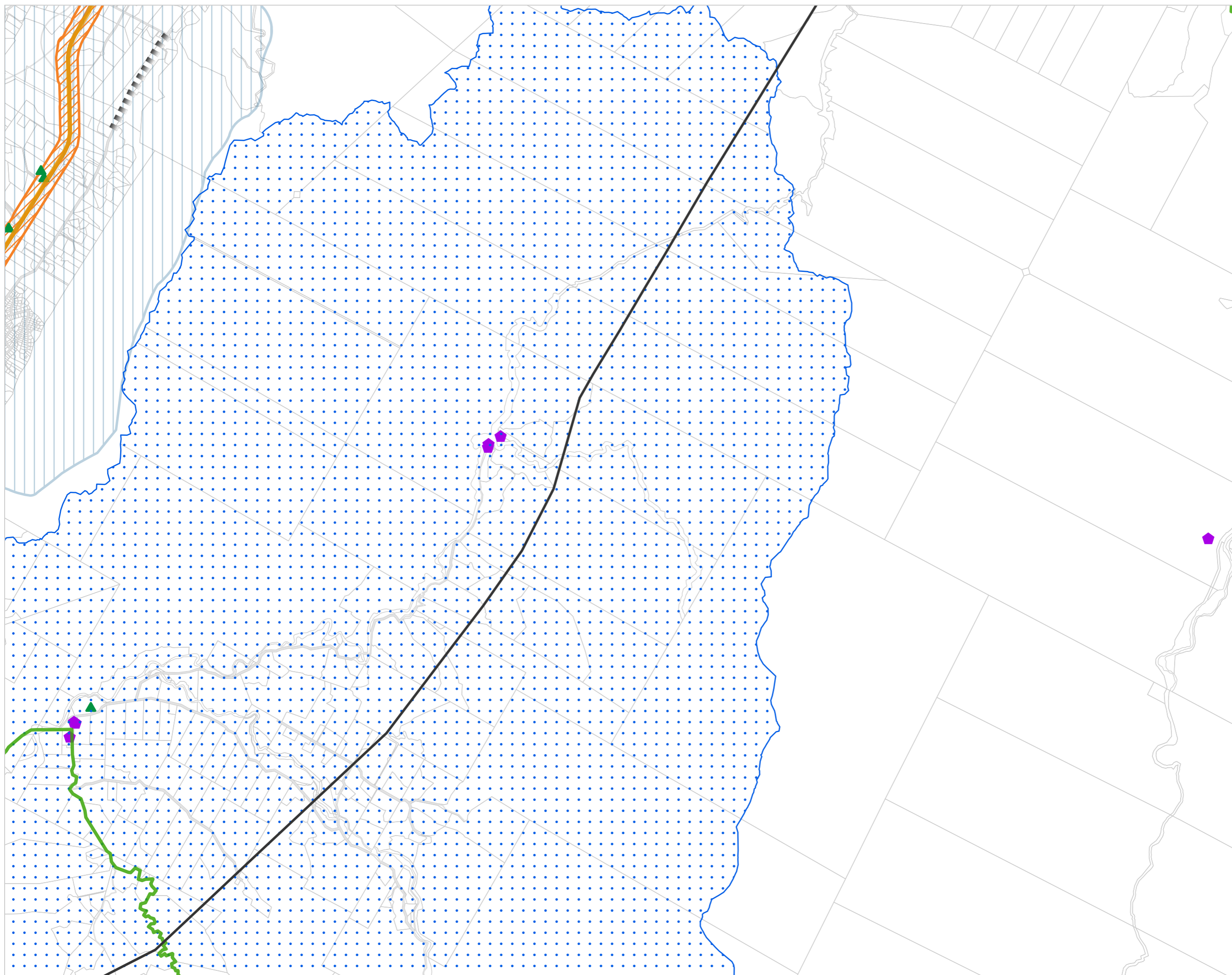
-  Main Roads
-  Roads
-  Land Parcel

Operative Date: Sept 2023

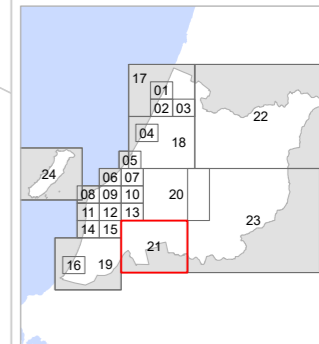
Amended Date: June 2024

Scale: 1:33,000 / A3


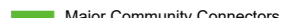
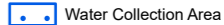
0 0.3 0.6 Km 



DISTRICT PLAN
Map 21 Historical, Cultural, Infrastructure, Districtwide



Energy, Infrastructure and Transport

-  National Grid Lines
- Network Hierarchy**
-  Major Community Connectors
-  Water Collection Area

Context

-  Roads
-  Land Parcel

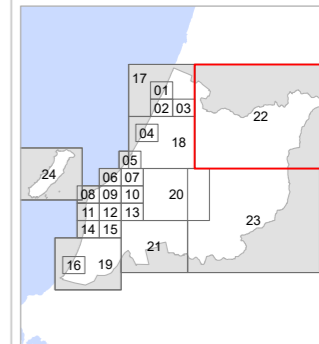
Operative Date: Sept 2023

Amended Date: June 2024

Scale: 1:33,000 / A3



DISTRICT PLAN
Map 22 Historical, Cultural, Infrastructure, Districtwide



Historical and Cultural Values

 **Waahi Tapu**

Energy, Infrastructure and Transport

 **National Grid Lines**

Network Hierarchy

 **Strategic Arterial Routes (or SH1)**

 **Major Community Connectors**


 **Local Community Connectors**

 **Water Collection Area**

General Districtwide Matters

 **Quarry**

 **Noise Corridor**

 **Coastal Environment**

Context

 **Main Roads**

 **Roads**

 **Land Parcel**

 **Sea / River Corridors**

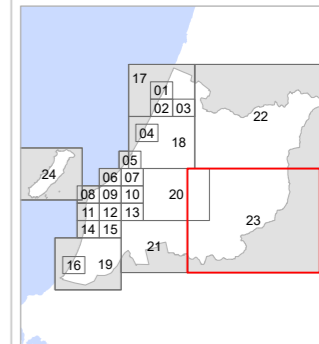
Operative Date: Sept 2023

Amended Date: June 2024






Scale: 1:65,000 / A3

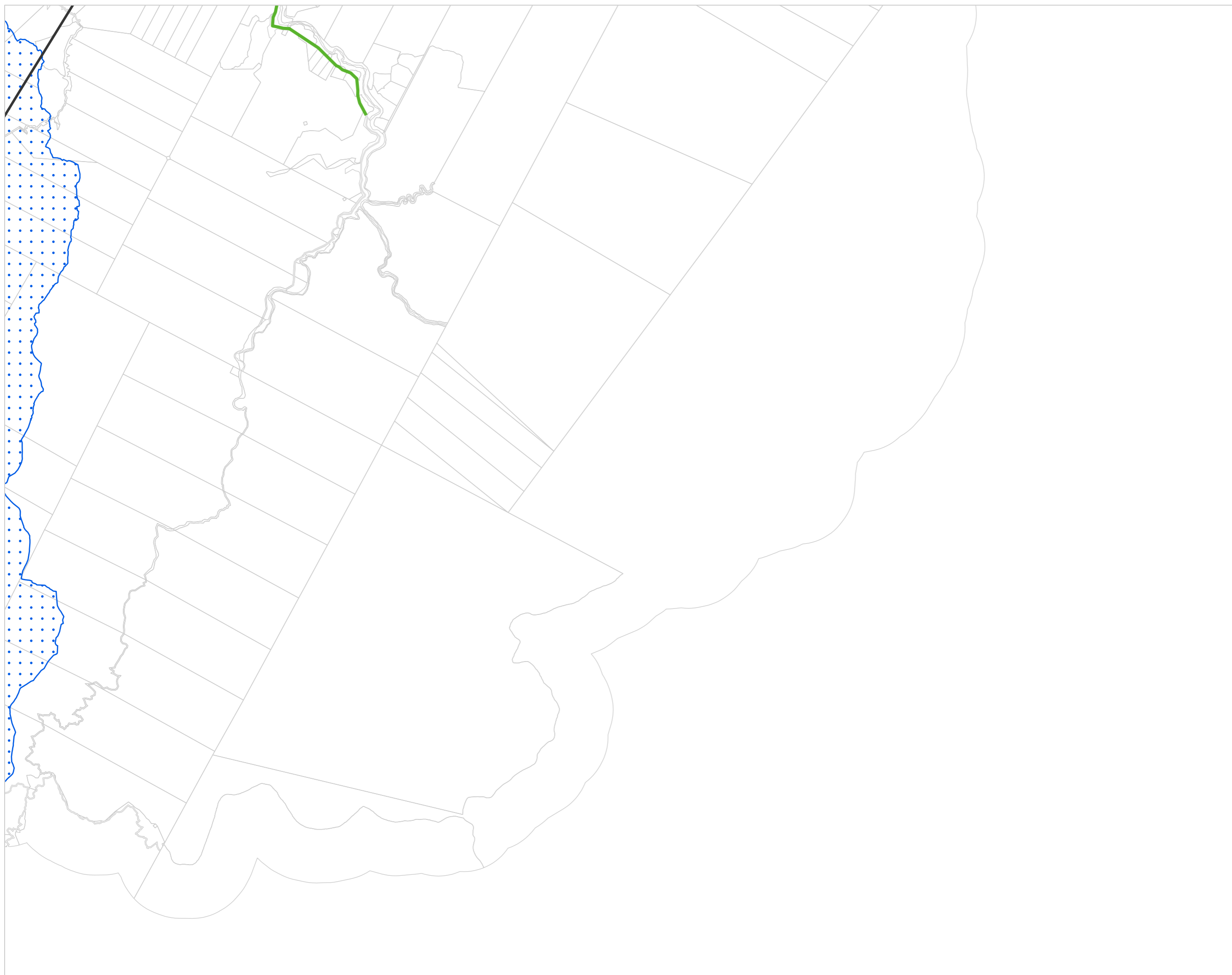
0 0.6 1.2 Km 

DISTRICT PLAN
Map 23 Historical, Cultural, Infrastructure, Districtwide



Energy, Infrastructure and Transport

-  National Grid Lines
- Network Hierarchy**
 -  Major Community Connectors
 -  Water Collection Area
- Context**
 -  Roads
 -  Land Parcel



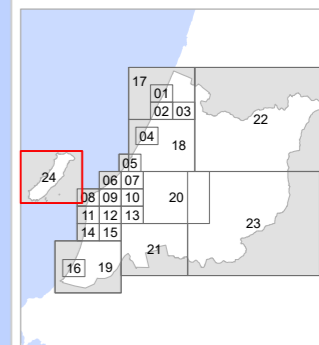
Operative Date: Sept 2023

Amended Date: June 2024


Scale: 1:65,000 / A3



DISTRICT PLAN
Map 24 Historical, Cultural, Infrastructure, Districtwide



Historical and Cultural Values

 Historic Heritage Places

General Districtwide Matters

 Coastal Environment

Context

 Roads

 Land Parcel

 Sea / River Corridors



Operative Date: Sept 2023

Amended Date: June 2024

Scale: 1:33,000 / A3

0 0.3 0.6 Km 